



LIBRO DE RUTA

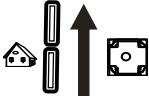
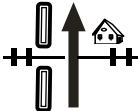
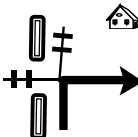
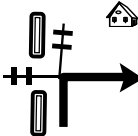
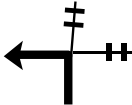
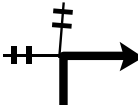


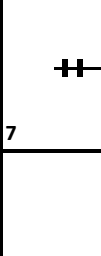

**PRUEBA
DEPARTAMENTAL DE RUTA**


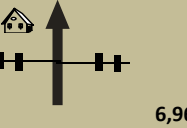

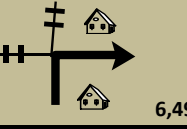
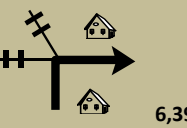
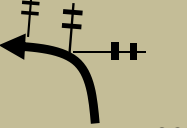
**Homenaje
Sr. ROGER "CHICHI" MENDEZ JUSTINIANO**

**NOCTURNO
COTOCA - COTOCA**



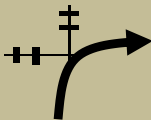

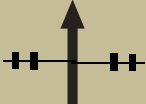
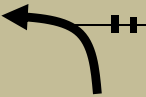
**VIERNES 13 DE OCTUBRE
DEL 14 AL 22 DE OCTUBRE 2022**

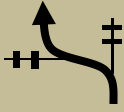
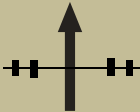
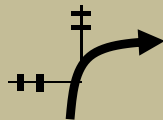
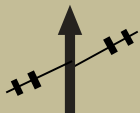

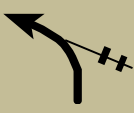
COTOCA		DISTANCE	DAY
COTOCA		Km. 7,02	SECTION
SPECIAL STAGE SIMBOLICA		km: 7,02	RECORD
DISTANCE		DIRECTION	INFORMATION
TOTAL	PARCIAL		
0,00	0,00	 1	SIMBOLICA PLAZUELA FATIMA S17 44 58.3 W62 59 50.6 0,66
0,05	0,05	 2	0,61
0,23	0,18	 3	0,43
0,30	0,07	 4	0,36
0,44	0,14	 5	CRUCE VIAS DEL TREN 0,22
0,51	0,07	 6	0,15

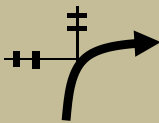
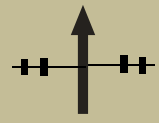
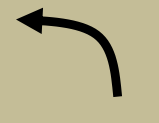
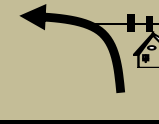
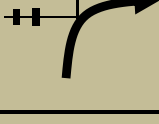

COTOCA		DISTANCE		DAY	
COTOCA		Km. 7,02		SECTION	
SPECIAL STAGE SIMBOLICA		km: 7,02		RECORD	
				TIME ALLOWED min.	
DISTANCE		DIRECTION		INFORMATION	
TOTAL	PARCIAL				
0,62	0,11			0,04	
0,66	0,04			0,00	

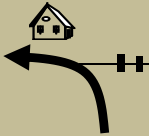

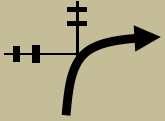
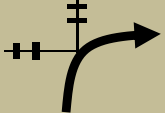
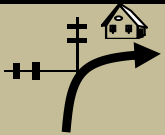
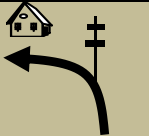
COTOCA		DISTANCE		DAY	
COTOCA		Km. 7,14		SECTION	
SPECIAL STAGE NOCTURNO		km: 7,14		RECORD	
				TIME ALLOWED min.	
DISTANCE		DIRECTION		INFORMATION	
TOTAL	PARCIAL			DISTANCE REGRESS	
0,00	0,00	 9 7,14		LP NOCTURNO ARBOL IZQ. GRANDE S17 44 54.1 W62 59 44.7 7,14	
0,18	0,18	 10 6,96		6,96	
0,49	0,31	 11 6,65		6,65	
0,65	0,16	 12 6,49		6,49	
0,75	0,10	 13 6,39		6,39	
0,85	0,10	 14 6,29		6,29	

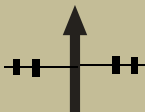
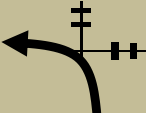
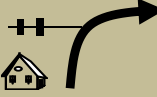
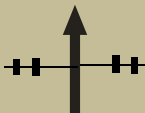
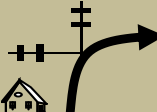
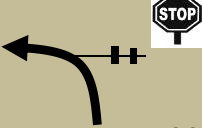
COTOCA		DISTANCE		DAY	
COTOCA		Km. 7,14		SECTION	
SPECIAL STAGE NOCTURNO		km: 7,14		RECORD	
				TIME ALLOWED min.	
DISTANCE		DIRECTION		INFORMATION	
TOTAL	PARCIAL			DISTANCE REGRESS	
0,91	0,06	 15 6,23		6,23	
1,23	0,32	 16 5,91		5,91	
1,31	0,08	 17 5,83		5,83	
1,59	0,28	 18 5,55		ARBOL IZQ. !!! 5,55	
1,91	0,32	 19 5,23		5,23	
2,45	0,54	 20 4,69		4,69	

COTOCA			DISTANCE	DAY
COTOCA			Km. 7,14	SECTION
SPECIAL STAGE		km: 7,14	RECORD	TIME ALLOWED
NOCTURNO				min.
DISTANCE		DIRECTION	INFORMATION	DISTANCE REGRESS
TOTAL	PARCIAL			
2,57	0,12	 21 4,57		4,57
2,77	0,20	 22 4,37		4,37
2,93	0,16	 23 4,21		4,21
3,05	0,12	 24 4,09		4,09
3,15	0,10	 25 3,99		3,99
3,28	0,13	 26 3,86		3,86

COTOCA		DISTANCE		DAY	
COTOCA		Km. 7,14		SECTION	
SPECIAL STAGE NOCTURNO		km: 7,14		RECORD	
				TIME ALLOWED min.	
DISTANCE		DIRECTION		INFORMATION	
TOTAL	PARCIAL			DISTANCE REGRESS	
3,44	0,16	 27 3,70		3,70	
3,55	0,11	 28 3,59		3,59	
3,79	0,24	 29 3,35		3,35	
3,84	0,05	 30 3,30		3,30	
4,00	0,16	 31 3,14		3,14	
4,06	0,06	 32 3,08		3,08	

COTOCA		DISTANCE		DAY	
COTOCA		Km. 7,14		SECTION	
SPECIAL STAGE NOCTURNO		km: 7,14		RECORD	
				TIME ALLOWED min.	
DISTANCE		DIRECTION		INFORMATION	
TOTAL	PARCIAL			DISTANCE REGRESS	
4,38	0,32	 33 2,76			2,76
4,46	0,08	 34 2,68			2,68
4,54	0,08	 35 2,60			2,60
4,72	0,18	 36 2,42			2,42
5,00	0,28	 37 2,14			2,14
5,40	0,40	 38 1,74			1,74

COTOCA		DISTANCE		DAY	
COTOCA		Km. 7,14		SECTION	
SPECIAL STAGE		km: 7,14		RECORD	
NOCTURNO				TIME ALLOWED	
DISTANCE		DIRECTION		INFORMATION	
TOTAL	PARCIAL			DISTANCE REGRESS	
5,68	0,28	 39 1,46			1,46
5,75	0,07	 40 1,39			1,39
5,85	0,10	 41 1,29			1,29
5,94	0,09	 42 1,20			1,20
6,21	0,27	 43 0,93			0,93
6,36	0,15	 44 0,78			0,78

COTOCA		DISTANCE		DAY	
COTOCA		Km. 7,14		SECTION	
SPECIAL STAGE NOCTURNO		km: 7,14		RECORD	
DISTANCE		DIRECTION		TIME ALLOWED	
TOTAL	PARCIAL			min.	
				INFORMATION	
				DISTANCE REGRESS	
6,45	0,09		45 0,69		0,69
6,53	0,08		46 0,61		0,61
6,66	0,13		47 0,48		0,48
6,86	0,20		48 0,28		0,28
7,02	0,16		49 0,12		0,12
7,14	0,12		50 0,00	STOP PAVIMENTO S17 44 50.5 W62 59 50.9	0,00