



Churo Méndez

LIBRO DE RUTA



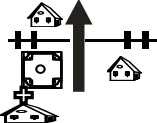
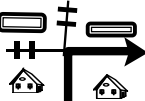
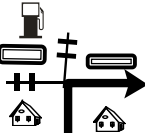
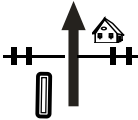


HOMENAJE: CARLOS VICTOR "CHICHI" SANTOS LANDIVAR

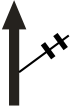



**PRUEBA
DEPARTAMENTAL DE RUTA**


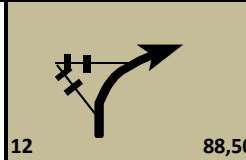
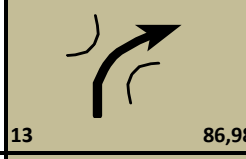
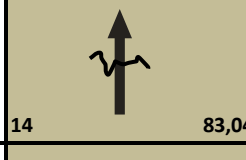


**HOMENAJE
SR. CARLOS VICTOR "CHICHI" SANTOS LANDIVAR**

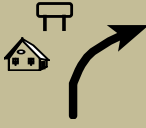



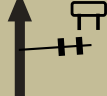

**CUARTA ETAPA
CONCEPCION - CONCEPCION**



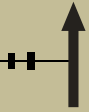



**MARTES 17 DE OCTUBRE
DEL 14 AL 21 DE OCTUBRE 2023**





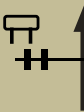

CONCEPCION		DISTANCE	DAY	4
CONCEPCION		Km. 207,78	SECTION	1
SPECIAL STAGE ENLACE A LPE 10		km: 13,38	RECORD	TIME ALLOWED min. 00:10
DISTANCE		DIRECTION	INFORMATION	DISTANCE REGRESS
TOTAL	PARCIAL			
0,00	0,00	1 	PLAZA DE CONCEPCION S16 08 05.0 W62 01 27.12	13,38
0,53	0,53	2 	DOBLE VIAS	12,85
1,32	0,79	3 	DOBLE VIAS SURTIDOR IZQ.	12,06
1,87	0,55	4 	FIN DOBLE VIAS	11,51
1,99	0,12	5 	CURVA !!!	11,39
3,50	1,51	6 	ENTRADA COMUNIDAD MERCEDES	9,88







CONCEPCION		DISTANCE		DAY	4
CONCEPCION		Km. 207,78		SECTION	1
SPECIAL STAGE		km: 13,38		RECORD	TIME ALLOWED
ENLACE A LPE 10					min. 00:10
DISTANCE		DIRECTION	INFORMATION	DISTANCE REGRESS	
TOTAL	PARCIAL				
7,21	3,71	7 			6,17
12,58	5,37	8 	LA EMBOCADA		0,80
13,27	0,69	9 	BAJA DE LA CARRETERA		0,11
13,38	0,11	10 			0,00





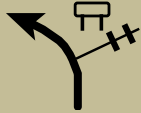

CONCEPCION		DISTANCE		DAY	4
CONCEPCION		Km. 207,78		SECTION	1
SPECIAL STAGE		km: 90,08		RECORD	TIME ALLOWED
LA EMBOCADA - MONTEVERDE					min. 01:50
DISTANCE		DIRECTION	INFORMATION	DISTANCE REGRESS	
TOTAL	PARCIAL				
0,00	0,00	 11 90,08	LP 10 LA EMBOCADA S16 02 05.5 W62 00 05.2	90,47	
1,58	1,58	 12 88,50		88,89	
3,10	1,52	 13 86,98	ANGOSTO ARENOSO	87,37	
7,04	3,94	 14 83,04	ASPERO	83,43	
7,32	0,28	 15 82,76	SALTO !!	83,15	
7,47	0,15	 16 82,61	ANGOSTO	83,00	






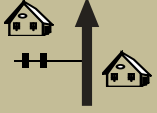
CONCEPCION		DISTANCE		DAY	4
CONCEPCION		Km. 207,78		SECTION	1
SPECIAL STAGE		km: 90,08		RECORD	TIME ALLOWED
LA EMBOCADA - MONTEVERDE					min. 01:50
DISTANCE		DIRECTION	INFORMATION	DISTANCE REGRESS	
TOTAL	PARCIAL				
11,61	4,14	 17 78,47	PROPIEDAD LA VICTORIA		78,86
12,33	0,72	 18 77,75			78,14
12,63	0,30	 19 77,45	BAJA		77,84
14,26	1,63	 20 75,82			76,21
15,34	1,08	 21 74,74	PROPIEDAD GUEMBE		75,13
15,95	0,61	 22 74,13	BAJA		74,52




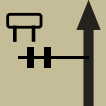


CONCEPCION			DISTANCE	DAY	4
CONCEPCION			Km. 207,78	SECTION	1
SPECIAL STAGE km: 90,08 LA EMBOCADA - MONTEVERDE			RECORD	TIME ALLOWED min. 01:50	
DISTANCE		DIRECTION	INFORMATION	DISTANCE REGRESS	
TOTAL	PARCIAL				
16,33	0,38	 23 73,75	PROPIEDAD LOS GUAYABOS DER.	74,14	
17,00	0,67	 24 73,08		73,47	
19,77	2,77	 25 70,31	BAJA COMUNIDAD SANTA ELENA IZQ.	70,70	
21,81	2,04	 26 68,27	BAJA	68,66	
22,02	0,21	 27 68,06	SE CIERRA !!! SEGUIDO PIEDRAS EN EL MEDIO !!!	68,45	
23,02	1,00	 28 67,06		67,45	


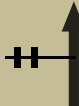



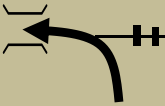
CONCEPCION		DISTANCE		DAY	4
CONCEPCION		Km. 207,78		SECTION	1
SPECIAL STAGE		km: 90,08		RECORD	TIME ALLOWED
LA EMBOCADA - MONTEVERDE					min. 01:50
DISTANCE		DIRECTION	INFORMATION	DISTANCE REGRESS	
TOTAL	PARCIAL				
23,15	0,13	 29 66,93	BADEN		67,32
23,94	0,79	 30 66,14	CAMPO SAN MIGUEL DER.		66,53
24,21	0,27	 31 65,87	SALTO PROP. FORTALEZA DER.		66,26
25,22	1,01	 32 64,86	BAJA ASPERO !!		65,25
25,56	0,34	 33 64,52	RANCHO BIBOSI		64,91
26,23	0,67	 34 63,85	SALTO !!		64,24



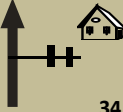



CONCEPCION		DISTANCE		DAY	4
CONCEPCION		Km. 207,78		SECTION	1
SPECIAL STAGE		km: 90,08		RECORD	TIME ALLOWED
LA EMBOCADA - MONTEVERDE					min. 01:50
DISTANCE		DIRECTION	INFORMATION	DISTANCE REGRESS	
TOTAL	PARCIAL				
27,85	1,62	 35 62,23	BAJA ASPERO !!		62,62
28,75	0,90	 36 61,33	LOMO ANGOSTO		61,72
29,05	0,30	 37 61,03	BAJA !!		61,42
29,55	0,50	 38 60,53	BAJA MAL PASO !!		60,92
29,95	0,40	 39 60,13	BAJA		60,52
30,13	0,18	 40 59,95	NO SE VE ASPERO		60,34


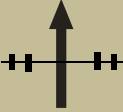


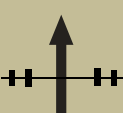
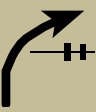
CONCEPCION		DISTANCE		DAY	4
CONCEPCION		Km. 207,78		SECTION	1
SPECIAL STAGE		km: 90,08		RECORD	TIME ALLOWED
LA EMBOCADA - MONTEVERDE					min. 01:50
DISTANCE		DIRECTION	INFORMATION	DISTANCE REGRESS	
TOTAL	PARCIAL				
30,36	0,23	 41 59,72	NO SE VE !!		60,11
30,78	0,42	 42 59,30	BAJA		59,69
31,27	0,49	 43 58,81	BADEN !!		59,20
32,56	1,29	 44 57,52	BAJA ASPERO !!		57,91
33,68	1,12	 45 56,40	COMUNIDAD INDIGENA		56,79
34,04	0,36	 46 56,04	BADEN LOMO !!		56,43






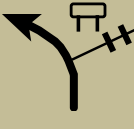
CONCEPCION		DISTANCE		DAY	4
CONCEPCION		Km. 207,78		SECTION	1
SPECIAL STAGE		km: 90,08		RECORD	TIME ALLOWED
LA EMBOCADA - MONTEVERDE					min. 01:50
DISTANCE		DIRECTION	INFORMATION	DISTANCE REGRESS	
TOTAL	PARCIAL				
34,21	0,17	 47 55,87	COMUNIDAD INDIGENA		56,26
34,58	0,37	 48 55,50			55,89
35,52	0,94	 49 54,56			54,95
38,42	2,90	 50 51,66	BAJA ASPERO !!!		52,05
39,13	0,71	 51 50,95	BAJA !!		51,34
39,98	0,85	 52 50,10			50,49


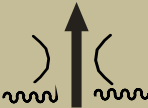
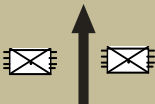
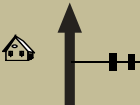

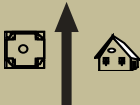
CONCEPCION		DISTANCE		DAY	4
CONCEPCION		Km. 207,78		SECTION	1
SPECIAL STAGE		km: 90,08		RECORD	TIME ALLOWED
LA EMBOCADA - MONTEVERDE					min. 01:50
DISTANCE		DIRECTION	INFORMATION	DISTANCE REGRESS	
TOTAL	PARCIAL				
40,34	0,36	 53 49,74	BAJA ASPERO !!		50,13
40,86	0,52	 54 49,22	MAL PASO QUEBRADO LARGO !!!		49,61
41,53	0,67	 55 48,55	ASPERO		48,94
44,19	2,66	 56 45,89			46,28
46,42	2,23	 57 43,66	MAL PASO PIEDRAS GRANDES !!		44,05
46,73	0,31	 58 43,35	MAL PASO LARGO SINUOSOS		43,74




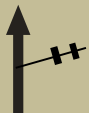
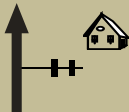

CONCEPCION		DISTANCE		DAY	4
CONCEPCION		Km. 207,78		SECTION	1
SPECIAL STAGE		km: 90,08		RECORD	TIME ALLOWED
LA EMBOCADA - MONTEVERDE					min. 01:50
DISTANCE		DIRECTION	INFORMATION	DISTANCE REGRESS	
TOTAL	PARCIAL				
47,80	1,07	 59 42,28	NO SE VE		42,67
49,16	1,36	 60 40,92			41,31
50,49	1,33	 61 39,59	BAJA ASPERO !!		39,98
51,63	1,14	 62 38,45			38,84
51,87	0,24	 63 38,21	COM. PALESTINA		38,60
52,95	1,08	 64 37,13	SEGUIDO PUENTE TABLAS		37,52







CONCEPCION		DISTANCE		DAY	4
CONCEPCION		Km. 207,78		SECTION	1
SPECIAL STAGE		km: 90,08		RECORD	TIME ALLOWED
LA EMBOCADA - MONTEVERDE					min. 01:50
DISTANCE		DIRECTION	INFORMATION	DISTANCE REGRESS	
TOTAL	PARCIAL				
53,26	0,31	 65 36,82	BAJA MAL PASO !!		37,21
54,00	0,74	 66 36,08	ANGOSTO !!		36,47
55,35	1,35	 67 34,73	PUERTO ALMACEN		35,12
58,48	3,13	 68 31,60	MAL PASO		31,99
58,57	0,09	 69 31,51	ANGOSTO !!		31,90
58,73	0,16	 70 31,35	PROP. SAN LUIS		31,74



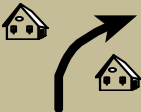
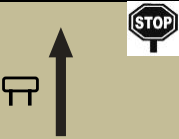
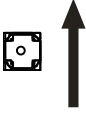
CONCEPCION		DISTANCE		DAY	4
CONCEPCION		Km. 207,78		SECTION	1
SPECIAL STAGE		km: 90,08		RECORD	TIME ALLOWED
LA EMBOCADA - MONTEVERDE					min. 01:50
DISTANCE		DIRECTION	INFORMATION	DISTANCE REGRESS	
TOTAL	PARCIAL				
59,31	0,58	 71 30,77	SALTO !!	31,16	
60,45	1,14	 72 29,63	PROPIEDAD	30,02	
61,57	1,12	 73 28,51	PUENTE TABLAS !!!	28,90	
61,92	0,35	 74 28,16	PUENTE TABLAS !!!	28,55	
62,49	0,57	 75 27,59		27,98	
63,31	0,82	 76 26,77	BAJA MAL PASO LARGO !!!	27,16	

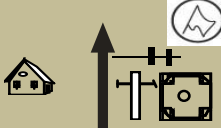
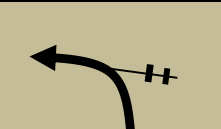
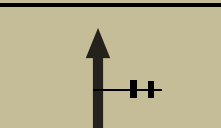
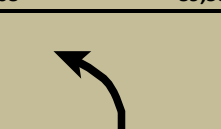


CONCEPCION		DISTANCE		DAY	4
CONCEPCION		Km. 207,78		SECTION	1
SPECIAL STAGE		km: 90,08		RECORD	TIME ALLOWED
LA EMBOCADA - MONTEVERDE					min. 01:50
DISTANCE		DIRECTION	INFORMATION	DISTANCE REGRESS	
TOTAL	PARCIAL				
63,60	0,29	 77 26,48			26,87
63,72	0,12	 78 26,36			26,75
64,78	1,06	 79 25,30	BADEN		25,69
64,91	0,13	 80 25,17	PUENTE TABLAS !!! HUECO EN MEDIO		25,56
65,07	0,16	 81 25,01	PUENTE TABLAS !!!		25,40
68,44	3,37	 82 21,64			22,03




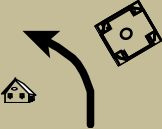


CONCEPCION		DISTANCE		DAY	4
CONCEPCION		Km. 207,78		SECTION	1
SPECIAL STAGE		km: 90,08		RECORD	TIME ALLOWED
LA EMBOCADA - MONTEVERDE					min. 01:50
DISTANCE		DIRECTION	INFORMATION	DISTANCE REGRESS	
TOTAL	PARCIAL				
69,15	0,71	 83 20,93	PUENTRE BADEN !!!		21,32
70,95	1,80	 84 19,13	PUENTE ANGOSTO		19,52
71,25	0,30	 85 18,83			19,22
73,49	2,24	 86 16,59			16,98
73,85	0,36	 87 16,23	ANGOSTO		16,62
74,37	0,52	 88 15,71	COM. EL REGRESO		16,10


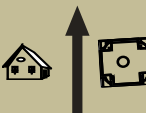




CONCEPCION		DISTANCE		DAY	4
CONCEPCION		Km. 207,78		SECTION	1
SPECIAL STAGE		km: 90,08		RECORD	TIME ALLOWED
LA EMBOCADA - MONTEVERDE					min. 01:50
DISTANCE		DIRECTION	INFORMATION	DISTANCE REGRESS	
TOTAL	PARCIAL				
75,14	0,77	 89 14,94	PUENTE TABLAS !!! HUECO EN MEDIO		15,33
75,84	0,70	 90 14,24	COMUNIDAD SAGRADO CORAZON DE JESUS		14,63
76,18	0,34	 91 13,90	PUENTE TRONCOS		14,29
76,36	0,18	 92 13,72			14,11
77,28	0,92	 93 12,80	SILOS DER.		13,19
77,75	0,47	 94 12,33	SALTO		12,72



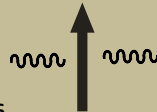


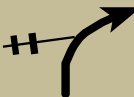
CONCEPCION		DISTANCE		DAY	4
CONCEPCION		Km. 207,78		SECTION	1
SPECIAL STAGE LA EMBOCADA - MONTEVERDE			RECORD		TIME ALLOWED min. 01:50
DISTANCE		DIRECTION	INFORMATION	DISTANCE REGRESS	
TOTAL	PARCIAL				
78,94	1,19	 95 11,14	PUENTE TRONCOS	11,53	
79,17	0,23	 96 10,91	COMUNIDAD MAKANAKE	11,30	
79,31	0,14	 97 10,77		11,16	
79,65	0,34	 98 10,43	PUENTE TABLAS	10,82	
81,27	1,62	 99 8,81	BAJA !!	9,20	
82,53	1,26	 100 7,55	COMUNIDAD PUERTO SAN PEDRO	7,94	


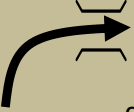


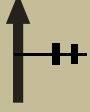

CONCEPCION		DISTANCE		DAY	4
CONCEPCION		Km. 207,78		SECTION	1
SPECIAL STAGE		km: 90,08		RECORD	TIME ALLOWED
LA EMBOCADA - MONTEVERDE					min. 01:50
DISTANCE		DIRECTION	INFORMATION	DISTANCE REGRESS	
TOTAL	PARCIAL				
84,01	1,48	 101 6,07	PUENTE BADEN !!!		6,46
87,53	3,52	 102 2,55	ANGOSTO MAL PASO !!!		2,94
90,08	2,55	 103 0,00	COMUNIDAD MONTE VERDE S15 23 41.4 W62 18 57.0		0,39
90,35	0,27	 104	STOP 10 MONTE VERDE		0,12
90,47	0,12	 105	PLAZA MONTE VERDE		0,00



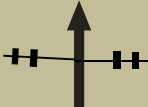



CONCEPCION		DISTANCE		DAY	4
CONCEPCION		Km. 207,78		SECTION	2
SPECIAL STAGE		km: 90,50		RECORD	TIME ALLOWED
MONTEVERDE - LA EMBOCADA					min. 01:50
DISTANCE		DIRECTION	INFORMATION	DISTANCE REGRESS	
TOTAL	PARCIAL				
0,00	0,00	 106 90,50	LPE 11 MONTEVERDE S15 23 37.4 W62 18 47.7		103,93
0,33	0,33	 107 90,17			103,60
0,92	0,59	 108 89,58			103,01
2,54	1,62	 109 87,96	BAJA !!		101,39
2,72	0,18	 110 87,78			101,21
2,88	0,16	 111 87,62	PUNTE !!		101,05

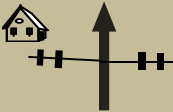


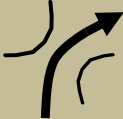
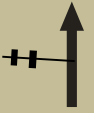

CONCEPCION		DISTANCE		DAY	4
CONCEPCION		Km. 207,78		SECTION	2
SPECIAL STAGE		km: 90,50		RECORD	TIME ALLOWED
MONTEVERDE - LA EMBOCADA					min. 01:50
DISTANCE		DIRECTION	INFORMATION	DISTANCE REGRESS	
TOTAL	PARCIAL				
6,41	3,53	 112 84,09	PUENTE BADEN !!		97,52
7,60	1,19	 113 82,90	PUERTO SAN PEDRO		96,33
10,79	3,19	 114 79,71	PUENTE TABLAS !!!		93,14
11,14	0,35	 115 79,36	COM. MAKANATE		92,79
11,50	0,36	 116 79,00	PUENTE HUECO EN MEDIO !!!		92,43
13,31	1,81	 117 77,19	MAL PASO POR DER.		90,62


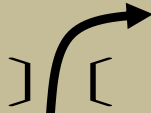



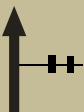
CONCEPCION		DISTANCE		DAY	4
CONCEPCION		Km. 207,78		SECTION	2
SPECIAL STAGE MONTEVERDE - LA EMBOCADA			RECORD		TIME ALLOWED min. 01:50
DISTANCE		DIRECTION	INFORMATION		DISTANCE REGRESS
TOTAL	PARCIAL				
14,28	0,97	 118 76,22	PUENTE TABLAS		89,65
14,57	0,29	 119 75,93	COM. SAGRADO CORAZON		89,36
15,26	0,69	 120 75,24	BAJA !!		88,67
15,33	0,07	 121 75,17	PUENTE TABLAS		88,60
15,88	0,55	 122 74,62	COM. EL REGRESO		88,05
16,56	0,68	 123 73,94	TERRAPLEN ANGOSTO !!		87,37



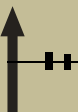



CONCEPCION		DISTANCE		DAY	4
CONCEPCION		Km. 207,78		SECTION	2
SPECIAL STAGE		km: 90,50		RECORD	TIME ALLOWED
MONTEVERDE - LA EMBOCADA					min. 01:50
DISTANCE		DIRECTION	INFORMATION	DISTANCE REGRESS	
TOTAL	PARCIAL				
17,80	1,24	 124 72,70	BAJA !!		86,13
19,32	1,52	 125 71,18			84,61
19,53	0,21	 126 70,97	REJA ALAMBRE		84,40
20,53	1,00	 127 69,97			83,40
21,30	0,77	 128 69,20	PUENTE !!		82,63
22,03	0,73	 129 68,47			81,90



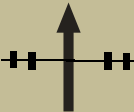



CONCEPCION		DISTANCE		DAY	4
CONCEPCION		Km. 207,78		SECTION	2
SPECIAL STAGE		km: 90,50		RECORD	TIME ALLOWED
MONTEVERDE - LA EMBOCADA					min. 01:50
DISTANCE		DIRECTION	INFORMATION	DISTANCE REGRESS	
TOTAL	PARCIAL				
24,83	2,80	 130 65,67	MAL PASO !!		79,10
25,39	0,56	 131 65,11	PUENTE TABLAS !!!		78,54
25,57	0,18	 132 64,93	PUENTE TABLAS		78,36
25,73	0,16	 133 64,77	MAL PASO		78,20
25,81	0,08	 134 64,69			78,12
26,71	0,90	 135 63,79	BAJA ASPERO !!!		77,22







CONCEPCION		DISTANCE		DAY	4
CONCEPCION		Km. 207,78		SECTION	2
SPECIAL STAGE		km: 90,50		RECORD	TIME ALLOWED
MONTEVERDE - LA EMBOCADA					min. 01:50
DISTANCE		DIRECTION	INFORMATION	DISTANCE REGRESS	
TOTAL	PARCIAL				
26,87	0,16	 136 63,63	PUENTE ANGOSTO		77,06
27,13	0,26	 137 63,37			76,80
27,96	0,83	 138 62,54	PROPIEDAD		75,97
28,56	0,60	 139 61,94	PUENTE TRONCOS !!		75,37
28,90	0,34	 140 61,60	PUENTE TABLAS !!!		75,03
29,13	0,23	 141 61,37	TERRAPLEN ANGOSTO !! MAL PASO		74,80







CONCEPCION		DISTANCE		DAY	4
CONCEPCION		Km. 207,78		SECTION	2
SPECIAL STAGE		km: 90,50		RECORD	TIME ALLOWED
MONTEVERDE - LA EMBOCADA					min. 01:50
DISTANCE		DIRECTION	INFORMATION	DISTANCE REGRESS	
TOTAL	PARCIAL				
30,06	0,93	 142 60,44			73,87
30,94	0,88	 143 59,56	LOMOS SEGUIDOS !!		72,99
31,16	0,22	 144 59,34			72,77
31,90	0,74	 145 58,60	PUENTE ANGOSTO		72,03
35,11	3,21	 146 55,39	PUERTO ALMACEN		68,82
36,45	1,34	 147 54,05			67,48

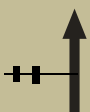
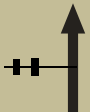



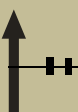
CONCEPCION		DISTANCE		DAY	4
CONCEPCION		Km. 207,78		SECTION	2
SPECIAL STAGE		km: 90,50		RECORD	TIME ALLOWED
MONTEVERDE - LA EMBOCADA					min. 01:50
DISTANCE		DIRECTION	INFORMATION	DISTANCE REGRESS	
TOTAL	PARCIAL				
37,22	0,77	 148 53,28	BAJA	66,71	
37,49	0,27	 149 53,01	PUENTE TABLAS !!! COMUNIDAD PALESTINA	66,44	
39,76	2,27	 150 50,74		64,17	
42,84	3,08	 151 47,66	MAL PASO PIEDRAS	61,09	
43,50	0,66	 152 47,00	SINUOSO ASPERO	60,43	
46,35	2,85	 153 44,15		57,58	



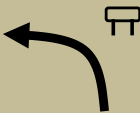



CONCEPCION		DISTANCE		DAY	4
CONCEPCION		Km. 207,78		SECTION	2
SPECIAL STAGE		km: 90,50		RECORD	TIME ALLOWED
MONTEVERDE - LA EMBOCADA					min. 01:50
DISTANCE		DIRECTION	INFORMATION	DISTANCE REGRESS	
TOTAL	PARCIAL				
48,67	2,32	 154 41,83	MAL PASO PIEDRAS		55,26
49,37	0,70	 155 41,13	MAL PASO SINUOSO PIEDRAS !!!		54,56
50,31	0,94	 156 40,19			53,62
50,52	0,21	 157 39,98			53,41
51,32	0,80	 158 39,18	BAJA MAL PASO ASPERO !!!		52,61
53,45	2,13	 159 37,05			50,48




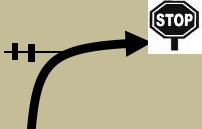

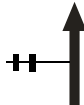
CONCEPCION		DISTANCE		DAY	4
CONCEPCION		Km. 207,78		SECTION	2
SPECIAL STAGE		km: 90,50		RECORD	TIME ALLOWED
MONTEVERDE - LA EMBOCADA					min. 01:50
DISTANCE		DIRECTION	INFORMATION	DISTANCE REGRESS	
TOTAL	PARCIAL				
54,92	1,47	 160 35,58			49,01
55,91	0,99	 161 34,59	BAJA		48,02
55,96	0,05	 162 34,54			47,97
56,42	0,46	 163 34,08			47,51
56,74	0,32	 164 33,76	COMUNIDAD IZQ. SEG. MAL PASO !!!		47,19
58,64	1,90	 165 31,86	BAJA		45,29



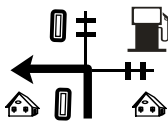
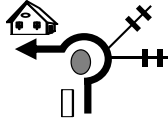
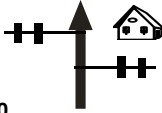
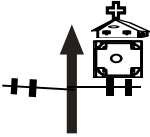
CONCEPCION		DISTANCE		DAY	4
CONCEPCION		Km. 207,78		SECTION	2
SPECIAL STAGE		km: 90,50		RECORD	TIME ALLOWED
MONTEVERDE - LA EMBOCADA					min. 01:50
DISTANCE		DIRECTION	INFORMATION	DISTANCE REGRESS	
TOTAL	PARCIAL				
59,02	0,38	 166 31,48	BAJA	44,91	
59,17	0,15	 167 31,33	BADEN	44,76	
59,67	0,50	 168 30,83	BAJA	44,26	
60,09	0,42	 169 30,41		43,84	
60,32	0,23	 170 30,18		43,61	
60,87	0,55	 171 29,63	MAL PASO PIEDRAS !!	43,06	

CONCEPCION		DISTANCE		DAY	4
CONCEPCION		Km. 207,78		SECTION	2
SPECIAL STAGE		km: 90,50		RECORD	TIME ALLOWED
MONTEVERDE - LA EMBOCADA					min. 01:50
DISTANCE		DIRECTION	INFORMATION	DISTANCE REGRESS	
TOTAL	PARCIAL				
61,51	0,64	 172 28,99	BAJA NO SE VE		42,42
61,71	0,20	 173 28,79	PUENTE MAL PASO !!		42,22
62,24	0,53	 174 28,26	BAJA !! PROPIEDAD IZQ.		41,69
62,55	0,31	 175 27,95	MAL PASO PIEDRAS		41,38
62,97	0,42	 176 27,53	NO SE VE ONDULADO !!!		40,96
63,82	0,85	 177 26,68			40,11

CONCEPCION		DISTANCE		DAY	4
CONCEPCION		Km. 207,78		SECTION	2
SPECIAL STAGE		km: 90,50		RECORD	TIME ALLOWED
MONTEVERDE - LA EMBOCADA					min. 01:50
DISTANCE		DIRECTION	INFORMATION	DISTANCE REGRESS	
TOTAL	PARCIAL				
66,27	2,45	 178 24,23			37,66
66,56	0,29	 179 23,94			37,37
66,80	0,24	 180 23,70			37,13
67,31	0,51	 181 23,19	BADEN DOS SEGUIDOS !!!		36,62
68,43	1,12	 182 22,07			35,50
70,71	2,28	 183 19,79			33,22

CONCEPCION		DISTANCE		DAY	4
CONCEPCION		Km. 207,78		SECTION	2
SPECIAL STAGE		km: 90,50		RECORD	TIME ALLOWED
MONTEVERDE - LA EMBOCADA					min. 01:50
DISTANCE		DIRECTION	INFORMATION	DISTANCE REGRESS	
TOTAL	PARCIAL				
71,78	1,07	 184 18,72		32,15	
74,47	2,69	 185 16,03		29,46	
78,84	4,37	 186 11,66	PEP. DER.	25,09	
82,25	3,41	 187 8,25	PROP.	21,68	
82,96	0,71	 188 7,54	MAL PASO	20,97	
83,17	0,21	 189 7,33	SALTO MAL PASO!!	20,76	

CONCEPCION		DISTANCE		DAY	4
CONCEPCION		Km. 207,78		SECTION	2
SPECIAL STAGE		km: 90,50		RECORD	TIME ALLOWED
MONTEVERDE - LA EMBOCADA					min. 01:50
DISTANCE		DIRECTION	INFORMATION	DISTANCE REGRESS	
TOTAL	PARCIAL				
86,93	3,76	 190 3,57	MAL PASO LARGO !!!		17,00
87,40	0,47	 191 3,10	ANGOSTO		16,53
89,96	2,56	 192 0,54	MAL PASO		13,97
90,50	0,54	 193 0,00	STOP 11 CARRETERA S16 02 08.5 W62 00 02.7		13,43
91,22	0,72	 194	LA EMBOCADA		12,71
96,17	4,95	 195	SAN MIGUELITO IZQ.		7,76

CONCEPCION		DISTANCE	DAY	4
CONCEPCION		Km. 207,78	SECTION	2
SPECIAL STAGE		km: 90,50	RECORD	TIME ALLOWED
MONTEVERDE - LA EMBOCADA				min. 01:50
DISTANCE		DIRECTION	INFORMATION	DISTANCE REGRESS
TOTAL	PARCIAL			
100,42	4,25	196 	LETRERO CONCEPCION	3,51
102,07	1,65	197 	DOBLE VIAS	1,86
102,58	0,51	198 	SURTIDOR DER.	1,35
103,34	0,76	199 	ROTONDA	0,59
103,49	0,15	200 		0,44
103,93	0,44	201 	PLAZA DE CONCEPCION S16 08 05.0 W62 01 27.12	0,00