



Churo Méndez

LIBRO DE RUTA



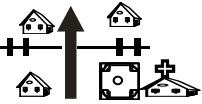
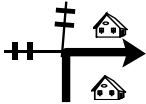
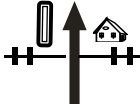
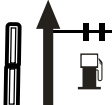

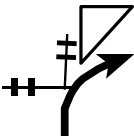
HOMENAJE: CARLOS VICTOR "CHICHI" SANTOS LANDIVAR




**PRUEBA
DEPARTAMENTAL DE RUTA**



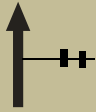
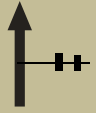


**HOMENAJE
SR. CARLOS VICTOR "CHICHI" SANTOS LANDIVAR**







**TERCERA ETAPA
SAN JAVIER - CONCEPCION**







**LUNES 16 DE OCTUBRE
DEL 14 AL 21 DE OCTUBRE 2023**


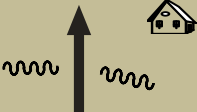
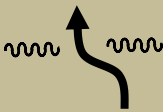

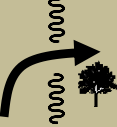
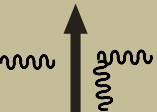
SAN JAVIER		DISTANCE		DAY	3
CONCEPCION		Km. 117,64		SECTION	1
SPECIAL STAGE			km: 1,64	RECORD	TIME ALLOWED
ENLACE A LPE 8					min. 00:10
DISTANCE		DIRECTION	INFORMATION	DISTANCE REGRESS	
TOTAL	PARCIAL				
0,00	0,00	 1	PLAZA DE SAN JAVIER DER. ALCALDIA IZQ. S16 16 28.72 W62 30 14.02		1,64
0,05	0,05	 2	POR LA AV. SANTA CRUZ		1,59
0,38	0,33	 3	DOBLE VIAS		1,26
0,68	0,30	 4	SURTIDOR DER.		0,96
1,26	0,58	 5	BAJA DE LA CARRETERA		0,38
1,37	0,11	 6	PICO DE PLANCHA SANTA ROSA		0,27


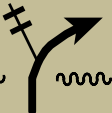
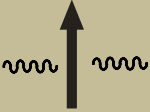
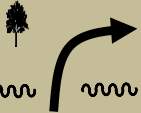

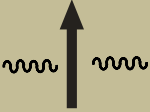
SAN JAVIER		DISTANCE		DAY	3
CONCEPCION		Km. 117,64		SECTION	1
SPECIAL STAGE ENLACE A LPE 8		km: 1,64		RECORD	TIME ALLOWED min. 00:10
DISTANCE		DIRECTION	INFORMATION	DISTANCE REGRESS	
TOTAL	PARCIAL				
1,42	0,05	7 			0,22
1,58	0,16	8 			0,06
1,64	0,06	9 			0,00


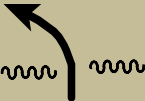
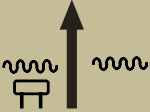



SAN JAVIER		DISTANCE		DAY		3		
CONCEPCION		Km. 117,64		SECTION		1		
SPECIAL STAGE ENT. AGUA CALIENTE - TOMA DE AGUA			km: 32,75		RECORD		TIME ALLOWED min. 00:50	
DISTANCE		DIRECTION		INFORMATION			DISTANCE REGRESS	
TOTAL	PARCIAL							
0,00	0,00	10	 ↑ 32,75	LPE 8 POSTE ENERGIA IZQ. ENTRADA AGUA CALIENTES S 16 16 27.4 W62 31 05.8			37,20	
0,18	0,18	11	 ↑ 32,57	PUENTE ANGOSTO			37,02	
1,71	1,53	12	 ↑ 31,04				35,49	
2,58	0,87	13	 ↑ 30,17	CABAÑAS TOTAITU			34,62	
2,83	0,25	14	 ↑ 29,92	BAJA SALTO !!			34,37	
3,14	0,31	15	 ↙ 29,61				34,06	

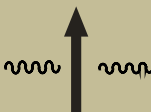



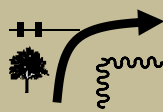

SAN JAVIER		DISTANCE		DAY	3
CONCEPCION		Km. 117,64		SECTION	1
SPECIAL STAGE ENT. AGUA CALIENTE - TOMA DE AGUA		km: 32,75		RECORD	TIME ALLOWED min. 00:50
DISTANCE		DIRECTION	INFORMATION	DISTANCE REGRESS	
TOTAL	PARCIAL				
4,45	1,31	 16 28,30	ANGOSTO	32,75	
5,84	1,39	 17 26,91	SALTO	31,36	
7,91	2,07	 18 24,84	SALTO !!	29,29	
8,73	0,82	 19 24,02	PUENTE ANGOSTO	28,47	
9,85	1,12	 20 22,90	LOMO	27,35	
10,00	0,15	 21 22,75	SALTO	27,20	







SAN JAVIER		DISTANCE		DAY	3
CONCEPCION		Km. 117,64		SECTION	1
SPECIAL STAGE ENT. AGUA CALIENTE - TOMA DE AGUA			km: 32,75	RECORD	TIME ALLOWED min. 00:50
DISTANCE		DIRECTION	INFORMATION	DISTANCE REGRESS	
TOTAL	PARCIAL				
11,86	1,86	 22 20,89	SALTO Y BAJA !!	25,34	
12,22	0,36	 23 20,53	CRUCE LAS TOJAS	24,98	
12,77	0,55	 24 19,98	CAMINO ANGOSTO	24,43	
12,95	0,18	 25 19,80	PUENTE ANGOSTO	24,25	
15,02	2,07	 26 17,73	SALTO	22,18	
15,63	0,61	 27 17,12	BAJA SEGUIDO PUENTE ANGOSTO	21,57	








SAN JAVIER		DISTANCE		DAY	3
CONCEPCION		Km. 117,64		SECTION	1
SPECIAL STAGE ENT. AGUA CALIENTE - TOMA DE AGUA			km: 32,75	RECORD	TIME ALLOWED min. 00:50
DISTANCE		DIRECTION	INFORMATION	DISTANCE REGRESS	
TOTAL	PARCIAL				
16,15	0,52	 28 16,60	PROP. LAS TOJAS	21,05	
16,38	0,23	 29 16,37	PROP. LAS TOJAS REJA ALAMBRE	20,82	
16,48	0,10	 30 16,27	REJA ALAMBRE	20,72	
16,54	0,06	 31 16,21		20,66	
16,62	0,08	 32 16,13	REJA ALAMBRE !!!	20,58	
17,00	0,38	 33 15,75	REJA ALAMBRE	20,20	




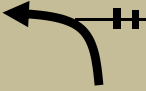


SAN JAVIER		DISTANCE		DAY 3	
CONCEPCION		Km. 117,64		SECTION 1	
SPECIAL STAGE km: 32,75			RECORD		TIME ALLOWED
ENT. AGUA CALIENTE - TOMA DE AGUA					min. 00:50
DISTANCE		DIRECTION	INFORMATION	DISTANCE REGRESS	
TOTAL	PARCIAL				
17,26	0,26	 34 15,49			19,94
17,45	0,19	 35 15,30	REJA ALAMBRE		19,75
17,81	0,36	 36 14,94			19,39
18,23	0,42	 37 14,52	BAJA		18,97
18,31	0,08	 38 14,44			18,89
19,42	1,11	 39 13,33			17,78


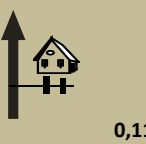
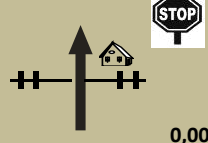
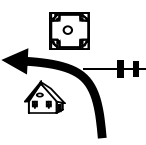
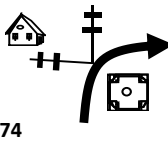
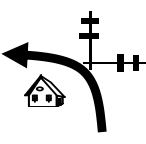
SAN JAVIER		DISTANCE		DAY	3
CONCEPCION		Km. 117,64		SECTION	1
SPECIAL STAGE ENT. AGUA CALIENTE - TOMA DE AGUA			km: 32,75	RECORD	TIME ALLOWED min. 00:50
DISTANCE		DIRECTION	INFORMATION	DISTANCE REGRESS	
TOTAL	PARCIAL				
19,55	0,13	 40 13,20			17,65
19,59	0,04	 41 13,16			17,61
20,14	0,55	 42 12,61	LAS TETAS		17,06
20,33	0,19	 43 12,42	CRUCE BIN LADEN		16,87
20,96	0,63	 44 11,79	SALTO BAJA		16,24
21,03	0,07	 45 11,72			16,17


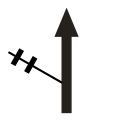
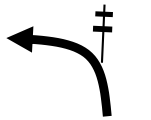
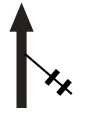

SAN JAVIER		DISTANCE		DAY	3
CONCEPCION		Km. 117,64		SECTION	1
SPECIAL STAGE ENT. AGUA CALIENTE - TOMA DE AGUA			km: 32,75		RECORD
					TIME ALLOWED min. 00:50
DISTANCE		DIRECTION	INFORMATION	DISTANCE REGRESS	
TOTAL	PARCIAL				
21,35	0,32	 46 11,40			15,85
21,48	0,13	 47 11,27			15,72
21,64	0,16	 48 11,11			15,56
21,97	0,33	 49 10,78	REJA ALAMBRE CORRAL IZQ.		15,23
22,12	0,15	 50 10,63	PROPIEDAD EL CAIRO		15,08
22,58	0,46	 51 10,17	SALTO Y ARCO !!		14,62





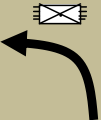

SAN JAVIER		DISTANCE		DAY	3
CONCEPCION		Km. 117,64		SECTION	1
SPECIAL STAGE		km: 32,75		RECORD	TIME ALLOWED
ENT. AGUA CALIENTE -					min. 00:50
TOMA DE AGUA					
DISTANCE		DIRECTION	INFORMATION	DISTANCE	
TOTAL	PARCIAL			REGRESS	
22,79	0,21	 52 9,96	SALTO	14,41	
22,93	0,14	 53 9,82	PUENTE DE TABLAS	14,27	
23,18	0,25	 54 9,57	SALTO	14,02	
23,59	0,41	 55 9,16	SALTO	13,61	
24,36	0,77	 56 8,39	SALTO	12,84	
24,57	0,21	 57 8,18	SALTO	12,63	



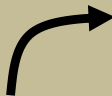
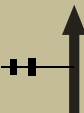

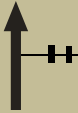
SAN JAVIER		DISTANCE		DAY	3
CONCEPCION		Km. 117,64		SECTION	1
SPECIAL STAGE ENT. AGUA CALIENTE - TOMA DE AGUA			km: 32,75	RECORD	TIME ALLOWED min. 00:50
DISTANCE		DIRECTION	INFORMATION	DISTANCE	
TOTAL	PARCIAL			REGRESS	
24,89	0,32	58  7,86	SALTO	12,31	
26,01	1,12	59  6,74	SALTO	11,19	
26,27	0,26	60  6,48	MAL PASO Y SALTO !!	10,93	
26,44	0,17	61   6,31	SALTO PROPIEDAD IZQ.	10,76	
26,76	0,32	62  5,99		10,44	
26,98	0,22	63  5,77		10,22	




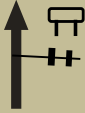
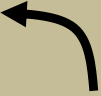

SAN JAVIER		DISTANCE		DAY	3
CONCEPCION		Km. 117,64		SECTION	1
SPECIAL STAGE ENT. AGUA CALIENTE - TOMA DE AGUA			km: 32,75	RECORD	TIME ALLOWED min. 00:50
DISTANCE		DIRECTION	INFORMATION	DISTANCE REGRESS	
TOTAL	PARCIAL				
27,12	0,14	 64 5,63	SALTO		10,08
27,38	0,26	 65 5,37			9,82
28,46	1,08	 66 4,29	BADEN !!		8,74
30,70	2,24	 67 2,05			6,50
31,92	1,22	 68 0,83	PUENTE ANGOSTO !!		5,28
32,24	0,32	 69 0,51	COLISEO DER.		4,96







SAN JAVIER		DISTANCE		DAY	3
CONCEPCION		Km. 117,64		SECTION	1
SPECIAL STAGE km: 32,75			RECORD		TIME ALLOWED
ENT. AGUA CALIENTE - TOMA DE AGUA					min. 00:50
DISTANCE		DIRECTION	INFORMATION	DISTANCE REGRESS	
TOTAL	PARCIAL				
32,41	0,17	 70 0,34			4,79
32,64	0,23	 71 0,11			4,56
32,75	0,11	 72 0,00	STOP 8 SAN JAVIER TOMA DE AGUA S16 16 21.1 W62 30 18.5		4,45
32,86	0,11	 73	PLAZA SAN JAVIER		4,34
33,01	0,15	 74			4,19
33,15	0,14	 75			4,05







SAN JAVIER		DISTANCE		DAY	3
CONCEPCION		Km. 117,64		SECTION	1
SPECIAL STAGE ENT. AGUA CALIENTE - TOMA DE AGUA			km: 32,75	RECORD	TIME ALLOWED min. 00:50
DISTANCE		DIRECTION	INFORMATION	DISTANCE REGRESS	
TOTAL	PARCIAL				
33,29	0,14	 76			3,91
36,29	3,00	 77	AEROPUERTO IZQ.		0,91
36,85	0,56	 78	BAJA DE LA CARRETERA		0,35
37,05	0,20	 79			0,15
37,20	0,15	 80			0,00




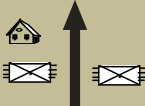


SAN JAVIER		DISTANCE		DAY	3
CONCEPCION		Km. 117,64		SECTION	2
SPECIAL STAGE		km: 74,62		RECORD	TIME ALLOWED
AEROPUERTO - LIMONCITO					min. 01:40
DISTANCE		DIRECTION	INFORMATION	DISTANCE REGRESS	
TOTAL	PARCIAL				
0,00	0,00	 81 74,62	LPE 9 ARBOL DER. S 16 16 11.6 W62 28 08.4	78,80	
1,61	1,61	 82 73,01	MAL PASO !!	77,19	
1,96	0,35	 83 72,66	PUENTE ANGOSTO !!!	76,84	
2,33	0,37	 84 72,29	SALTO !!! PROP. INDIANA	76,47	
3,02	0,69	 85 71,60		75,78	
5,78	2,76	 86 68,84	BAJA	73,02	

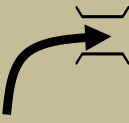
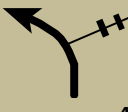
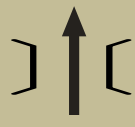

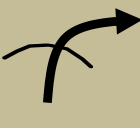
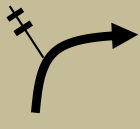
SAN JAVIER		DISTANCE		DAY	3
CONCEPCION		Km. 117,64		SECTION	2
SPECIAL STAGE		km: 74,62		RECORD	TIME ALLOWED
AEROPUERTO - LIMONCITO					min. 01:40
DISTANCE		DIRECTION	INFORMATION	DISTANCE REGRESS	
TOTAL	PARCIAL				
6,43	0,65	 87 68,19	BADEN		72,37
7,36	0,93	 88 67,26	MAL PASO PIEDRAS		71,44
8,48	1,12	 89 66,14	BAJA MAL PASO SEGUIDO SINUOSO		70,32
9,02	0,54	 90 65,60			69,78
9,42	0,40	 91 65,20	PUENTE SALTO !!		69,38
9,95	0,53	 92 64,67	LETRERO MOMOQUI DER. SEGUIDO DE SALTO		68,85


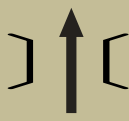



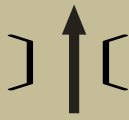
SAN JAVIER		DISTANCE		DAY	3
CONCEPCION		Km. 117,64		SECTION	2
SPECIAL STAGE		km: 74,62		RECORD	TIME ALLOWED
AEROPUERTO - LIMONCITO					min. 01:40
DISTANCE		DIRECTION	INFORMATION	DISTANCE REGRESS	
TOTAL	PARCIAL				
12,01	2,06	 93 62,61	SALTO		66,79
12,49	0,48	 94 62,13			66,31
12,73	0,24	 95 61,89	BAJA		66,07
13,09	0,36	 96 61,53	AGROPECUARIA MONTERREY		65,71
13,90	0,81	 97 60,72			64,90
15,40	1,50	 98 59,22	BAJA !! SEGUIDO DE SALTO		63,40

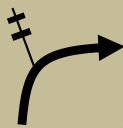
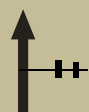
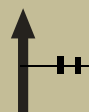



SAN JAVIER		DISTANCE		DAY	3
CONCEPCION		Km. 117,64		SECTION	2
SPECIAL STAGE		km: 74,62		RECORD	TIME ALLOWED
AEROPUERTO - LIMONCITO					min. 01:40
DISTANCE		DIRECTION	INFORMATION	DISTANCE REGRESS	
TOTAL	PARCIAL				
15,83	0,43	 99 58,79	NO SE VE		62,97
16,04	0,21	 100 58,58	SALTO !!!		62,76
16,86	0,82	 101 57,76	BAJA NO SE VE		61,94
16,97	0,11	 102 57,65	SALTO		61,83
17,14	0,17	 103 57,48	PROPIEDAD MONTERREY		61,66
17,78	0,64	 104 56,84	SALTO		61,02



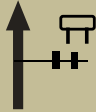

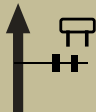

SAN JAVIER		DISTANCE		DAY	3
CONCEPCION		Km. 117,64		SECTION	2
SPECIAL STAGE		km: 74,62		RECORD	TIME ALLOWED
AEROPUERTO - LIMONCITO					min. 01:40
DISTANCE		DIRECTION	INFORMATION	DISTANCE REGRESS	
TOTAL	PARCIAL				
18,03	0,25	 105 56,59	SALTO		60,77
18,41	0,38	 106 56,21	SALTO		60,39
19,03	0,62	 107 55,59			59,77
19,68	0,65	 108 54,94	PUENTE !!! SEGUIDO SALTO		59,12
20,03	0,35	 109 54,59	SALTO		58,77
20,15	0,12	 110 54,47	SALTO		58,65



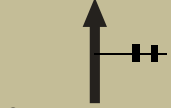

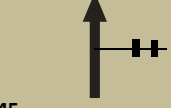

SAN JAVIER		DISTANCE		DAY	3
CONCEPCION		Km. 117,64		SECTION	2
SPECIAL STAGE		km: 74,62		RECORD	TIME ALLOWED
AEROPUERTO - LIMONCITO					min. 01:40
DISTANCE		DIRECTION	INFORMATION	DISTANCE REGRESS	
TOTAL	PARCIAL				
20,62	0,47	 111 54,00	SALTO		58,18
20,80	0,18	 112 53,82			58,00
22,28	1,48	 113 52,34	SALTO COM. SAN JAVIERITO		56,52
22,37	0,09	 114 52,25			56,43
23,24	0,87	 115 51,38			55,56
23,60	0,36	 116 51,02			55,20

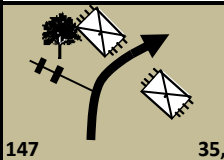
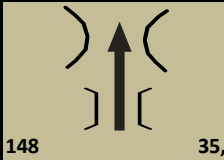
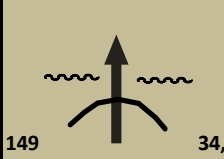
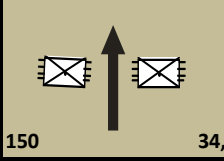
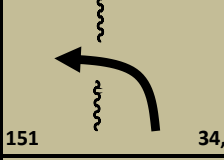
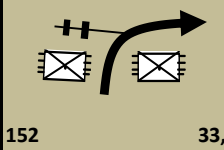
SAN JAVIER		DISTANCE		DAY	3
CONCEPCION		Km. 117,64		SECTION	2
SPECIAL STAGE		km: 74,62		RECORD	TIME ALLOWED
AEROPUERTO - LIMONCITO				min. 01:40	
DISTANCE		DIRECTION	INFORMATION	DISTANCE REGRESS	
TOTAL	PARCIAL				
24,41	0,81	 117 50,21	PUENTE TABLAS !!!	54,39	
25,08	0,67	 118 49,54		53,72	
25,76	0,68	 119 48,86		53,04	
27,07	1,31	 120 47,55	COM. INDIGENA RANCHO	51,73	
27,40	0,33	 121 47,22	BAJA	51,40	
28,06	0,66	 122 46,56	BAJA	50,74	







SAN JAVIER		DISTANCE		DAY	3
CONCEPCION		Km. 117,64		SECTION	2
SPECIAL STAGE		km: 74,62		RECORD	TIME ALLOWED
AEROPUERTO - LIMONCITO					min. 01:40
DISTANCE		DIRECTION	INFORMATION	DISTANCE REGRESS	
TOTAL	PARCIAL				
29,34	1,28	 123 45,28	MAL PASO !!	49,46	
29,60	0,26	 124 45,02	PUENTE TABLAS !!	49,20	
29,90	0,30	 125 44,72	COM. NUEVO REINO	48,90	
30,91	1,01	 126 43,71		47,89	
31,01	0,10	 127 43,61	SEGUIDO MAL PASO !!	47,79	
31,64	0,63	 128 42,98	PUENTE TABLAS !!	47,16	







SAN JAVIER		DISTANCE		DAY	3
CONCEPCION		Km. 117,64		SECTION	2
SPECIAL STAGE		km: 74,62		RECORD	TIME ALLOWED
AEROPUERTO - LIMONCITO					min. 01:40
DISTANCE		DIRECTION	INFORMATION	DISTANCE REGRESS	
TOTAL	PARCIAL				
31,82	0,18	 129 42,80	CRUCE		46,98
32,78	0,96	 130 41,84			46,02
33,36	0,58	 131 41,26			45,44
33,69	0,33	 132 40,93	SEGUIDO BAJA		45,11
34,05	0,36	 133 40,57	BAJA		44,75
34,59	0,54	 134 40,03	ARBOL CAIDO IZQ. SEGUIDO DE SALTO !!		44,21



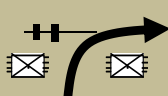



SAN JAVIER		DISTANCE		DAY	3
CONCEPCION		Km. 117,64		SECTION	2
SPECIAL STAGE		km: 74,62		RECORD	TIME ALLOWED
AEROPUERTO - LIMONCITO					min. 01:40
DISTANCE		DIRECTION	INFORMATION	DISTANCE REGRESS	
TOTAL	PARCIAL				
34,69	0,10	 135 39,93	SALTO		44,11
34,97	0,28	 136 39,65	NO SE VE		43,83
35,24	0,27	 137 39,38	EL ENCANTO DER.		43,56
35,74	0,50	 138 38,88	NO SE VE		43,06
36,22	0,48	 139 38,40	LA TRINCHERA		42,58
36,61	0,39	 140 38,01	HACIENDA SAN BLAS REJA MADERA		42,19



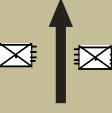



SAN JAVIER		DISTANCE		DAY	3
CONCEPCION		Km. 117,64		SECTION	2
SPECIAL STAGE		km: 74,62		RECORD	TIME ALLOWED
AEROPUERTO - LIMONCITO					min. 01:40
DISTANCE		DIRECTION	INFORMATION	DISTANCE REGRESS	
TOTAL	PARCIAL				
37,15	0,54	 141 37,47	REJA MADERA		41,65
37,44	0,29	 142 37,18	LOMO		41,36
37,63	0,19	 143 36,99	SEGUIDO BAJA		41,17
37,96	0,33	 144 36,66	ATAJADO DER.		40,84
38,19	0,23	 145 36,43			40,61
38,66	0,47	 146 35,96	PUENTE TABLAS		40,14







SAN JAVIER		DISTANCE		DAY	3
CONCEPCION		Km. 117,64		SECTION	2
SPECIAL STAGE		km: 74,62		RECORD	TIME ALLOWED
AEROPUERTO - LIMONCITO				min. 01:40	
DISTANCE		DIRECTION	INFORMATION	DISTANCE REGRESS	
TOTAL	PARCIAL				
39,39	0,73		ENTRADA LA LOCURA	39,41	
39,46	0,07		PUENTE TERRAPLEN ANGOSTO	39,34	
39,97	0,51		LOMO NO SE VE Y ALAMBADO	38,83	
40,32	0,35			38,48	
40,43	0,11			38,37	
41,59	1,16		REJA DE MADERA PROPIEDAD LA LOCURA	37,21	





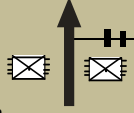

SAN JAVIER		DISTANCE		DAY	3
CONCEPCION		Km. 117,64		SECTION	2
SPECIAL STAGE		km: 74,62		RECORD	TIME ALLOWED
AEROPUERTO - LIMONCITO					min. 01:40
DISTANCE		DIRECTION	INFORMATION	DISTANCE REGRESS	
TOTAL	PARCIAL				
41,72	0,13	 153 32,90	SALTO !!		37,08
41,82	0,10	 154 32,80	REJA MADERA SEGUIDO SALTO		36,98
42,06	0,24	 155 32,56	SALTO !!		36,74
42,12	0,06	 156 32,50	SALTO !!		36,68
42,20	0,08	 157 32,42	SALTO !!		36,60
42,26	0,06	 158 32,36	SALTO !!		36,54


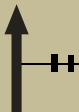




SAN JAVIER		DISTANCE		DAY	3
CONCEPCION		Km. 117,64		SECTION	2
SPECIAL STAGE		km: 74,62		RECORD	TIME ALLOWED
AEROPUERTO - LIMONCITO					min. 01:40
DISTANCE		DIRECTION	INFORMATION	DISTANCE REGRESS	
TOTAL	PARCIAL				
42,30	0,04	 159 32,32	SALTO !!		36,50
42,36	0,06	 160 32,26	SALTO !!		36,44
42,41	0,05	 161 32,21	PUENTE TABLAS TERRAPLEN ANGOSTO !!		36,39
42,50	0,09	 162 32,12	SALTO !!		36,30
42,55	0,05	 163 32,07	SALTO !!		36,25
42,62	0,07	 164 32,00	DOS SALTOS !!		36,18







SAN JAVIER		DISTANCE		DAY	3
CONCEPCION		Km. 117,64		SECTION	2
SPECIAL STAGE		km: 74,62		RECORD	TIME ALLOWED
AEROPUERTO - LIMONCITO					min. 01:40
DISTANCE		DIRECTION	INFORMATION	DISTANCE	
TOTAL	PARCIAL			REGRESS	
42,69	0,07	 165 31,93	SALTO !!	36,11	
42,79	0,10	 166 31,83	SALTO !!	36,01	
42,96	0,17	 167 31,66	REJA MADERA	35,84	
43,18	0,22	 168 31,44	SALTO !!	35,62	
43,35	0,17	 169 31,27	SALTO !!	35,45	
43,50	0,15	 170 31,12	SALTO !!	35,30	


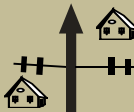
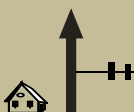

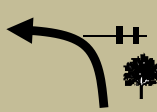

SAN JAVIER		DISTANCE		DAY	3
CONCEPCION		Km. 117,64		SECTION	2
SPECIAL STAGE		km: 74,62		RECORD	TIME ALLOWED
AEROPUERTO - LIMONCITO					min. 01:40
DISTANCE		DIRECTION	INFORMATION	DISTANCE	
TOTAL	PARCIAL			REGRESS	
43,95	0,45	 171 30,67	REJA MADERA SALTO !!	34,85	
45,50	1,55	 172 29,12	REJA MADERA	33,30	
45,65	0,15	 173 28,97		33,15	
45,70	0,05	 174 28,92	SALTO !!	33,10	
45,75	0,05	 175 28,87	SALTO !!	33,05	
45,86	0,11	 176 28,76	SALTO !!	32,94	







SAN JAVIER		DISTANCE		DAY	3
CONCEPCION		Km. 117,64		SECTION	2
SPECIAL STAGE		km: 74,62		RECORD	TIME ALLOWED
AEROPUERTO - LIMONCITO				min. 01:40	
DISTANCE		DIRECTION	INFORMATION	DISTANCE REGRESS	
TOTAL	PARCIAL				
46,00	0,14	 177 28,62			32,80
46,16	0,16	 178 28,46	REJA DE MADERA Y SALTO		32,64
46,25	0,09	 179 28,37	SALTO !!		32,55
46,33	0,08	 180 28,29	SALTO !!		32,47
46,81	0,48	 181 27,81	SALTO Y REJA		31,99
46,90	0,09	 182 27,72	SALTO !!		31,90







SAN JAVIER		DISTANCE		DAY	3
CONCEPCION		Km. 117,64		SECTION	2
SPECIAL STAGE		km: 74,62		RECORD	TIME ALLOWED
AEROPUERTO - LIMONCITO					min. 01:40
DISTANCE		DIRECTION	INFORMATION	DISTANCE REGRESS	
TOTAL	PARCIAL				
47,90	0,10	 189 26,72	SALTO !!	30,90	
48,04	0,14	 190 26,58	SALTO !!	30,76	
48,11	0,07	 191 26,51	SALTO !!	30,69	
48,30	0,19	 192 26,32	SALTO !!	30,50	
49,50	1,20	 193 25,12	REJA MADERA	29,30	
49,68	0,18	 194 24,94	MAL PASO LARGO	29,12	







SAN JAVIER		DISTANCE		DAY	3
CONCEPCION		Km. 117,64		SECTION	2
SPECIAL STAGE		km: 74,62		RECORD	TIME ALLOWED
AEROPUERTO - LIMONCITO					min. 01:40
DISTANCE		DIRECTION	INFORMATION	DISTANCE REGRESS	
TOTAL	PARCIAL				
49,86	0,18	 195 24,76	PUENTE		28,94
49,94	0,08	 196 24,68	SEGUIDO MAL PASO LARGO		28,86
50,38	0,44	 197 24,24	ROMPE MUELLES		28,42
50,54	0,16	 198 24,08	ROMPE MUELLES		28,26
51,48	0,94	 199 23,14	MAL PASO		27,32
51,58	0,10	 200 23,04	SALTO !!		27,22







SAN JAVIER		DISTANCE		DAY	3
CONCEPCION		Km. 117,64		SECTION	2
SPECIAL STAGE		km: 74,62		RECORD	TIME ALLOWED
AEROPUERTO - LIMONCITO					min. 01:40
DISTANCE		DIRECTION	INFORMATION	DISTANCE REGRESS	
TOTAL	PARCIAL				
51,80	0,22	 201 22,82	SALTO !!!		27,00
51,93	0,13	 202 22,69	SALTO SEGUIDO MAL PASO !!		26,87
53,24	1,31	 203 21,38			25,56
55,41	2,17	 204 19,21			23,39
56,37	0,96	 205 18,25	NO SE VE		22,43
56,67	0,30	 206 17,95	BADEN		22,13


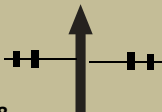
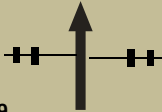
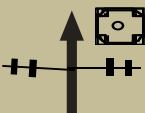
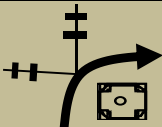
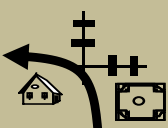
SAN JAVIER		DISTANCE		DAY	3
CONCEPCION		Km. 117,64		SECTION	2
SPECIAL STAGE		km: 74,62		RECORD	TIME ALLOWED
AEROPUERTO - LIMONCITO					min. 01:40
DISTANCE		DIRECTION	INFORMATION	DISTANCE REGRESS	
TOTAL	PARCIAL				
57,35	0,68	 207 17,27	MAL PASO LAJAS		21,45
57,57	0,22	 208 17,05	COM. SAN FERMIN		21,23
57,81	0,24	 209 16,81			20,99
57,95	0,14	 210 16,67	BADEN		20,85
58,12	0,17	 211 16,50			20,68
58,76	0,64	 212 15,86			20,04

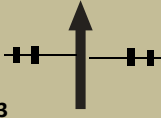
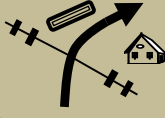


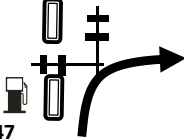

SAN JAVIER		DISTANCE		DAY	3
CONCEPCION		Km. 117,64		SECTION	2
SPECIAL STAGE		km: 74,62		RECORD	TIME ALLOWED
AEROPUERTO - LIMONCITO					min. 01:40
DISTANCE		DIRECTION	INFORMATION	DISTANCE REGRESS	
TOTAL	PARCIAL				
61,33	2,57	 213 13,29	BAJA ASPERO		17,47
61,51	0,18	 214 13,11	BADEN		17,29
61,59	0,08	 215 13,03	BADEN		17,21
62,01	0,42	 216 12,61	BAJA		16,79
62,46	0,45	 217 12,16			16,34
64,04	1,58	 218 10,58	MAL PASO		14,76

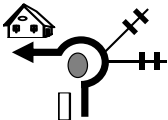
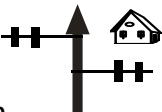
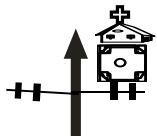
SAN JAVIER		DISTANCE		DAY	3
CONCEPCION		Km. 117,64		SECTION	2
SPECIAL STAGE		km: 74,62		RECORD	TIME ALLOWED
AEROPUERTO - LIMONCITO					min. 01:40
DISTANCE		DIRECTION	INFORMATION	DISTANCE REGRESS	
TOTAL	PARCIAL				
64,12	0,08	219  10,50	BAJA !!		14,68
64,49	0,37	220  10,13	MAL PASO		14,31
64,97	0,48	221  9,65	NO SE VE BAJA		13,83
65,22	0,25	222  9,40	MAL PASO		13,58
65,59	0,37	223  9,03	BAJA		13,21
65,77	0,18	224  8,85	PUENTE TABLAS !!		13,03

SAN JAVIER		DISTANCE		DAY	3
CONCEPCION		Km. 117,64		SECTION	2
SPECIAL STAGE		km: 74,62		RECORD	TIME ALLOWED
AEROPUERTO - LIMONCITO					min. 01:40
DISTANCE		DIRECTION	INFORMATION	DISTANCE REGRESS	
TOTAL	PARCIAL				
66,19	0,42	 225 8,43	MAL PASO		12,61
66,91	0,72	 226 7,71	MAL PASO		11,89
67,03	0,12	 227 7,59	BAJA		11,77
67,39	0,36	 228 7,23	BAJA !! MAL PASO QUEBRADO		11,41
67,71	0,32	 229 6,91	MAL PASO		11,09
67,95	0,24	 230 6,67	BAJA		10,85

SAN JAVIER		DISTANCE		DAY	3
CONCEPCION		Km. 117,64		SECTION	2
SPECIAL STAGE		km: 74,62		RECORD	TIME ALLOWED
AEROPUERTO - LIMONCITO					min. 01:40
DISTANCE		DIRECTION	INFORMATION	DISTANCE REGRESS	
TOTAL	PARCIAL				
68,31	0,36	231  6,31	PUENTE TABLAS !!!		10,49
68,50	0,19	232  6,12			10,30
69,22	0,72	233  5,40	PUENTE TRONCOS		9,58
69,95	0,73	234  4,67	MAL PASO LARGO		8,85
70,92	0,97	235  3,70	MAL PASO PUENTE !!		7,88
72,61	1,69	236  2,01	POZO IZQ. !!		6,19

SAN JAVIER		DISTANCE		DAY	3
CONCEPCION		Km. 117,64		SECTION	2
SPECIAL STAGE km: 74,62			RECORD		TIME ALLOWED
AEROPUERTO - LIMONCITO					min. 01:40
DISTANCE		DIRECTION	INFORMATION	DISTANCE REGRESS	
TOTAL	PARCIAL				
72,65	0,04	 237 1,97	BADEN !!		6,15
73,08	0,43	 238 1,54	COMUNIDAD LIMONCITO		5,72
73,24	0,16	 239 1,38			5,56
73,35	0,11	 240 1,27			5,45
73,45	0,10	 241 1,17			5,35
73,55	0,10	 242 1,07			5,25

SAN JAVIER		DISTANCE		DAY	3
CONCEPCION		Km. 117,64		SECTION	2
SPECIAL STAGE km: 74,62			RECORD	TIME ALLOWED	
AEROPUERTO - LIMONCITO				min. 01:40	
DISTANCE		DIRECTION	INFORMATION	DISTANCE REGRESS	
TOTAL	PARCIAL				
73,65	0,10	 243 0,97			5,15
73,75	0,10	 244 0,87			5,05
74,62	0,87	 245 0,00	<p>STOP 9 CARRETERA S16 08 07.9 W62 03 04.9</p>		4,18
76,87	2,25	 246	DOBLE VIAS		1,93
77,45	0,58	 247	SURTIDOR I		1,35
77,51	0,06	 248			1,29

SAN JAVIER		DISTANCE		DAY	3
CONCEPCION		Km. 117,64		SECTION	2
SPECIAL STAGE		km: 74,62		RECORD	TIME ALLOWED
AEROPUERTO - LIMONCITO					min. 01:40
DISTANCE		DIRECTION	INFORMATION	DISTANCE REGRESS	
TOTAL	PARCIAL				
78,20	0,69	 249			0,60
78,37	0,17	 250	COLISEO DER.		0,43
78,80	0,43	 251	PLAZA DE CONCEPCION S16 08 04.96 W62 01 28.44		0,00