



Churo Mendez

LIBRO DE RUTA



HOMENAJE: CARLOS VICTOR "CHICHI" SANTOS LANDIVAR

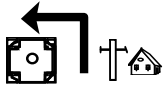
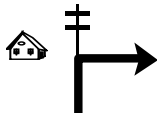
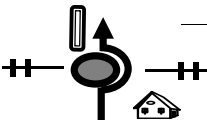
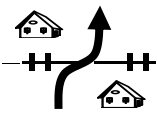


PRUEBA DEPARTAMENTAL DE RUTA

HOMENAJE
SR. CARLOS VICTOR "CHICHI" SANTOS LANDIVAR

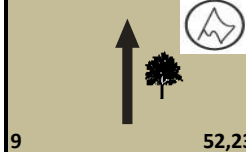
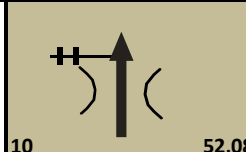
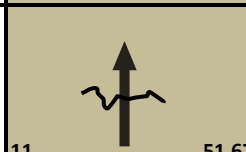
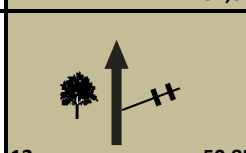


SEGUNDA ETAPA







ASC DE GUARAYOS - SAN JAVIER







DOMINGO 15 DE OCTUBRE
DEL 14 AL 21 DE OCTUBRE 2023






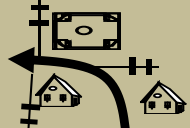
| ASC. DE GUARAYOS | | DISTANCE | DAY | 2 |
|--------------------------|---------|--|--|------------------|
| SAN JAVIER | | Km. 198,25 | SECTION | 1 |
| SPECIAL STAGE km. 3,01 | | RECORD | TIME ALLOWED | |
| ASC. GUARAYOS - URUBICHA | | | min. 00:00 | |
| DISTANCE | | DIRECTION | INFORMATION | DISTANCE REGRESS |
| TOTAL | PARCIAL | | | |
| 0,00 | 0,00 |  1 | PLAZA ASENCION DE GUARAYOS ALCALDIA DER. S15 53 51.7 W63 11 13.7 | 3,01 |
| 0,15 | 0,15 |  2 | | 2,86 |
| 0,67 | 0,52 |  3 | ROTONDA CEMENTERIO DER. | 2,34 |
| 1,30 | 0,63 |  4 | CRUZA LA CARRETERA | 1,71 |
| 1,61 | 0,31 |  5 | ING. ARROCERO TICO IZQ. | 1,40 |
| 1,79 | 0,18 |  6 | | 1,22 |

| | | | | | |
|--------------------------|---------|-------------|-----------------------------|------------------|---|
| ASC. DE GUARAYOS | | DISTANCE | | DAY | 2 |
| SAN JAVIER | | Km. 198,25 | | SECTION | 1 |
| SPECIAL STAGE km. 3,01 | | | RECORD | TIME ALLOWED | |
| ASC. GUARAYOS - URUBICHA | | | | min. 00:00 | |
| DISTANCE | | DIRECTION | INFORMATION | DISTANCE REGRESS | |
| TOTAL | PARCIAL | | | | |
| 1,95 | 0,16 | 7 ↑ ⇄ | ASERRADERO VICTOR FOREST | 1,06 | |
| 3,01 | 1,06 | 8 ↑ | | 0,00 | |


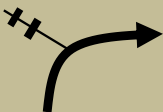



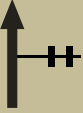
| ASC. DE GUARAYOS | | DISTANCE | | DAY | 2 |
|--------------------------|---------|---|--|------------------|-------------------|
| SAN JAVIER | | Km. 198,25 | | SECTION | 1 |
| SPECIAL STAGE | | km. 52,23 | | RECORD | TIME ALLOWED |
| ASC. GUARAYOS - URUBICHA | | | | | min. 01:20 |
| DISTANCE | | DIRECTION | INFORMATION | DISTANCE REGRESS | |
| TOTAL | PARCIAL | | | | |
| 0,00 | 0,00 |  9 52,23 | LPE 5 ASCENCION DE GUARAYOS ARBOL A LA DER. CON MARCA S15 52 18.1 W63 11 10.7 | | 52,33 |
| 0,15 | 0,15 |  10 52,08 | | | 52,18 |
| 0,56 | 0,41 |  11 51,67 | MAL PASO | | 51,77 |
| 1,38 | 0,82 |  12 50,85 | BAJA | | 50,95 |
| 1,76 | 0,38 |  13 50,47 | SALTO | | 50,57 |
| 3,62 | 1,86 |  14 48,61 | SALTO | | 48,71 |

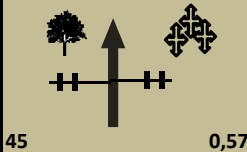
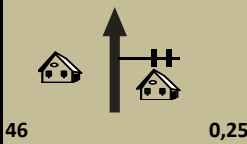
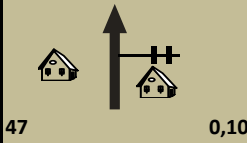
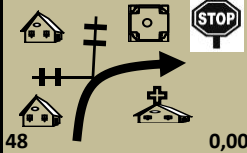
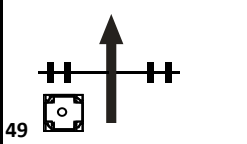
| | | | | | | | |
|--------------------------|---------|--|-----------|---------------------------|--|-------------------|--|
| ASC. DE GUARAYOS | | DISTANCE | | DAY | | 2 | |
| SAN JAVIER | | Km. 198,25 | | SECTION | | 1 | |
| SPECIAL STAGE | | | km. 52,23 | | | RECORD | |
| ASC. GUARAYOS - URUBICHA | | | | | | TIME ALLOWED | |
| | | | | | | min. 01:20 | |
| DISTANCE | | DIRECTION | | INFORMATION | | DISTANCE REGRESS | |
| TOTAL | PARCIAL | | | | | | |
| 4,52 | 0,90 |  15 47,71 | | PROPIEDAD SANTA ROSA DER. | | 47,81 | |
| 5,35 | 0,83 |  16 46,88 | | BAJA NO SE VE | | 46,98 | |
| 6,62 | 1,27 |  17 45,61 | | BAJA SEGUIDO ASPERO !! | | 45,71 | |
| 9,05 | 2,43 |  18 43,18 | | SALTO | | 43,28 | |
| 9,97 | 0,92 |  19 42,26 | | SALTO !! | | 42,36 | |
| 10,66 | 0,69 |  20 41,57 | | SALTO | | 41,67 | |














| ASC. DE GUARAYOS | | DISTANCE | | DAY | 2 |
|--------------------------|---------|---|--|------------------|-------------------|
| SAN JAVIER | | Km. 198,25 | | SECTION | 1 |
| SPECIAL STAGE | | km. 52,23 | | RECORD | TIME ALLOWED |
| ASC. GUARAYOS - URUBICHA | | | | | min. 01:20 |
| DISTANCE | | DIRECTION | INFORMATION | DISTANCE REGRESS | |
| TOTAL | PARCIAL | | | | |
| 13,14 | 2,48 |  21 39,09 | BIENVENIDO MUNICIPIO URUBICHA LETRERO DER. | | 39,19 |
| 15,41 | 2,27 |  22 36,82 | PUENTE SALTO | | 36,92 |
| 15,95 | 0,54 |  23 36,28 | CRUCE URUBICHA | | 36,38 |
| 18,22 | 2,27 |  24 34,01 | COM. VILLA FATIMA | | 34,11 |
| 19,00 | 0,78 |  25 33,23 | HACIENDA SAN NAPOLEON IZQ. | | 33,33 |
| 22,43 | 3,43 |  26 29,80 | SALTO | | 29,90 |






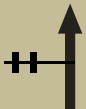
| | | | | | | | |
|--------------------------|---------|---|-----------|------------------------------------|--|-------------------|--|
| ASC. DE GUARAYOS | | DISTANCE | | DAY | | 2 | |
| SAN JAVIER | | Km. 198,25 | | SECTION | | 1 | |
| SPECIAL STAGE | | | km. 52,23 | | | RECORD | |
| ASC. GUARAYOS - URUBICHA | | | | | | TIME ALLOWED | |
| | | | | | | min. 01:20 | |
| DISTANCE | | DIRECTION | | INFORMATION | | DISTANCE REGRESS | |
| TOTAL | PARCIAL | | | | | | |
| 26,80 | 4,37 |  27 25,43 | | ASERRADERO SAN AMBROSIO FORESTAL I | | 25,53 | |
| 27,80 | 1,00 |  28 24,43 | | HUECO DER. !!! | | 24,53 | |
| 30,02 | 2,22 |  29 22,21 | | ASERRADERO DER. | | 22,31 | |
| 32,45 | 2,43 |  30 19,78 | | | | 19,88 | |
| 32,99 | 0,54 |  31 19,24 | | DOBLE VIAS YAGUARU | | 19,34 | |
| 33,73 | 0,74 |  32 18,50 | | | | 18,60 | |


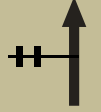
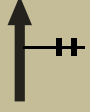
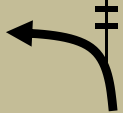


| ASC. DE GUARAYOS | | DISTANCE | | DAY | 2 |
|---------------------------------|-------------|-------------------|-------------------------------|------------------|-------------------|
| SAN JAVIER | | Km. 198,25 | | SECTION | 1 |
| SPECIAL STAGE | | km. 52,23 | | RECORD | TIME ALLOWED |
| ASC. GUARAYOS - URUBICHA | | | | | min. 01:20 |
| DISTANCE | | DIRECTION | INFORMATION | DISTANCE REGRESS | |
| TOTAL | PARCIAL | | | | |
| 33,78 | 0,05 | | | | 18,55 |
| 33,90 | 0,12 | | | | 18,43 |
| 34,00 | 0,10 | | | | 18,33 |
| 34,12 | 0,12 | | | | 18,21 |
| 35,35 | 1,23 | | PUENTE CEMENTO | | 16,98 |
| 35,53 | 0,18 | | SALTO SEG. SINUOSO | | 16,80 |


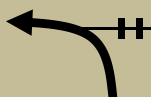
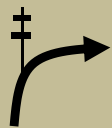

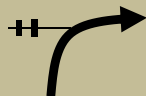
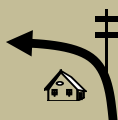
| ASC. DE GUARAYOS | | DISTANCE | | DAY | 2 |
|--------------------------------|---------|---|------------------|------------------|-------------------|
| SAN JAVIER | | Km. 198,25 | | SECTION | 1 |
| SPECIAL STAGE km. 52,23 | | | RECORD | | TIME ALLOWED |
| ASC. GUARAYOS - URUBICHA | | | | | min. 01:20 |
| DISTANCE | | DIRECTION | INFORMATION | DISTANCE REGRESS | |
| TOTAL | PARCIAL | | | | |
| 37,08 | 1,55 |  39 15,15 | SALTO | 15,25 | |
| 38,41 | 1,33 |  40 13,82 | PROP. IZQ. | 13,92 | |
| 40,03 | 1,62 |  41 12,20 | SALTO PROP. DER. | 12,30 | |
| 40,58 | 0,55 |  42 11,65 | SALTO | 11,75 | |
| 43,84 | 3,26 |  43 8,39 | SALTO !! | 8,49 | |
| 51,45 | 7,61 |  44 0,78 | | 0,88 | |


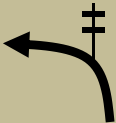

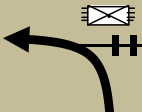


| ASC. DE GUARAYOS | | DISTANCE | DAY | 2 |
|--------------------------|---------|---|---|-------------------|
| SAN JAVIER | | Km. 198,25 | SECTION | 1 |
| SPECIAL STAGE | | km. 52,23 | RECORD | TIME ALLOWED |
| ASC. GUARAYOS - URUBICHA | | | | min. 01:20 |
| DISTANCE | | DIRECTION | INFORMATION | DISTANCE REGRESS |
| TOTAL | PARCIAL | | | |
| 51,66 | 0,21 |  | CEMNERIO DER. | 0,67 |
| 51,98 | 0,32 |  | DIRECCION DISTRIITAL DE EDUCACION DER. | 0,35 |
| 52,13 | 0,15 |  | | 0,20 |
| 52,23 | 0,10 |  | STOP 5 PLAZA URUBICHA S15 37 40.4 W63 05 04.3 | 0,10 |
| 52,33 | 0,10 |  | | 0,00 |




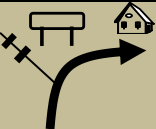
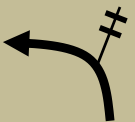

| ASC. DE GUARAYOS | | DISTANCE | | DAY | 2 |
|------------------------------|-------------|---|--|------------------|-------------------|
| SAN JAVIER | | Km. 198,25 | | SECTION | 2 |
| SPECIAL STAGE | | km. 78,30 | | RECORD | TIME ALLOWED |
| URUBICHA - RIO BLANCO | | | | | min. 01:40 |
| DISTANCE | | DIRECTION | INFORMATION | DISTANCE REGRESS | |
| TOTAL | PARCIAL | | | | |
| 0,00 | 0,00 |    50 78,30 | LPE 6 URUBICHA CHOSA DER. S15 37 51.5 W63 05 03.8 | 86,55 | |
| 0,49 | 0,49 |   51 77,81 | | 86,06 | |
| 0,60 | 0,11 |   52 77,70 | | 85,95 | |
| 1,41 | 0,81 |   53 76,89 | | 85,14 | |
| 4,24 | 2,83 |   54 74,06 | | 82,31 | |
| 4,41 | 0,17 |   55 73,89 | | 82,14 | |

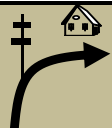





| | | | | | | | | |
|-----------------------|---------|------------|---|-------------|-------------------------------|------------------|--------------|--|
| ASC. DE GUARAYOS | | DISTANCE | | DAY | | 2 | | |
| SAN JAVIER | | Km. 198,25 | | SECTION | | 2 | | |
| SPECIAL STAGE | | | km. 78,30 | | RECORD | | TIME ALLOWED | |
| URUBICHA - RIO BLANCO | | | | | | | min. 01:40 | |
| DISTANCE | | DIRECTION | | INFORMATION | | DISTANCE REGRESS | | |
| TOTAL | PARCIAL | | | | | | | |
| 4,95 | 0,54 | 56 |  | 73,35 | BADEN | | 81,60 | |
| 5,31 | 0,36 | 57 |  | 72,99 | BADEN | | 81,24 | |
| 5,67 | 0,36 | 58 |  | 72,63 | BADEN | | 80,88 | |
| 7,95 | 2,28 | 59 |  | 70,35 | BAJA MAL PASO QUEBRADO !!! | | 78,60 | |
| 8,41 | 0,46 | 60 |  | 69,89 | BADEN !! | | 78,14 | |
| 9,05 | 0,64 | 61 |  | 69,25 | | | 77,50 | |

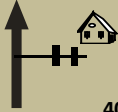
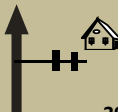



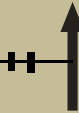
| ASC. DE GUARAYOS | | DISTANCE | | DAY | 2 |
|-----------------------|---------|---|------------------------|------------------|-------------------|
| SAN JAVIER | | Km. 198,25 | | SECTION | 2 |
| SPECIAL STAGE | | km. 78,30 | | RECORD | TIME ALLOWED |
| URUBICHA - RIO BLANCO | | | | | min. 01:40 |
| DISTANCE | | DIRECTION | INFORMATION | DISTANCE REGRESS | |
| TOTAL | PARCIAL | | | | |
| 10,00 | 0,95 |  62 68,30 | BAJA MAL PASO | | 76,55 |
| 15,71 | 5,71 |  63 62,59 | SEGUIDO MAL PASO LARGO | | 70,84 |
| 15,95 | 0,24 |  64 62,35 | PROP. SAN JORGE DER. | | 70,60 |
| 18,26 | 2,31 |  65 60,04 | | | 68,29 |
| 20,09 | 1,83 |  66 58,21 | SALTO !! | | 66,46 |
| 20,43 | 0,34 |  67 57,87 | MAL PASO LAJAS | | 66,12 |




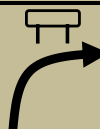


| ASC. DE GUARAYOS | | DISTANCE | | DAY | 2 |
|--------------------------------|---------|--|---------------------|-------------------|-------|
| SAN JAVIER | | Km. 198,25 | | SECTION | 2 |
| SPECIAL STAGE km. 78,30 | | | RECORD | TIME ALLOWED | |
| URUBICHA - RIO BLANCO | | | | min. 01:40 | |
| DISTANCE | | DIRECTION | INFORMATION | DISTANCE REGRESS | |
| TOTAL | PARCIAL | | | | |
| 20,70 | 0,27 |  68 57,60 | BADEN !! | | 65,85 |
| 21,51 | 0,81 |  69 56,79 | | | 65,04 |
| 22,01 | 0,50 |  70 56,29 | | | 64,54 |
| 22,90 | 0,89 |  71 55,40 | SALTO !! | | 63,65 |
| 23,73 | 0,83 |  72 54,57 | | | 62,82 |
| 24,06 | 0,33 |  73 54,24 | UE VIRGEN DE COTOCA | | 62,49 |

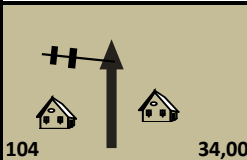

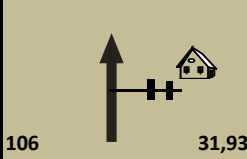
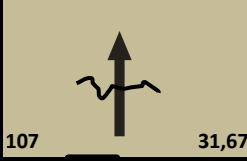
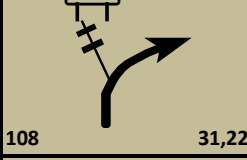

| ASC. DE GUARAYOS | | DISTANCE | | DAY | 2 |
|-----------------------|---------|---|------------------|------------------|-------------------|
| SAN JAVIER | | Km. 198,25 | | SECTION | 2 |
| SPECIAL STAGE | | km. 78,30 | | RECORD | TIME ALLOWED |
| URUBICHA - RIO BLANCO | | | | | min. 01:40 |
| DISTANCE | | DIRECTION | INFORMATION | DISTANCE REGRESS | |
| TOTAL | PARCIAL | | | | |
| 25,25 | 1,19 |  74 53,05 | | | 61,30 |
| 25,35 | 0,10 |  75 52,95 | | | 61,20 |
| 26,62 | 1,27 |  76 51,68 | QUEBRADITA !! | | 59,93 |
| 27,98 | 1,36 |  77 50,32 | REJA MADERA DER. | | 58,57 |
| 29,30 | 1,32 |  78 49,00 | MAL PASO !! | | 57,25 |
| 29,40 | 0,10 |  79 48,90 | SALTO !! | | 57,15 |

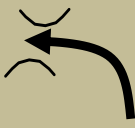





| ASC. DE GUARAYOS | | DISTANCE | | DAY | 2 |
|--------------------------------|---------|--|-------------------------------------|-------------------|-------|
| SAN JAVIER | | Km. 198,25 | | SECTION | 2 |
| SPECIAL STAGE km. 78,30 | | | RECORD | TIME ALLOWED | |
| URUBICHA - RIO BLANCO | | | | min. 01:40 | |
| DISTANCE | | DIRECTION | INFORMATION | DISTANCE REGRESS | |
| TOTAL | PARCIAL | | | | |
| 29,49 | 0,09 |  80 48,81 | PUENTE TRONCO | | 57,06 |
| 29,69 | 0,20 |  81 48,61 | PÚENTE!!! SEGUIDO MAL PASO LARGO | | 56,86 |
| 30,01 | 0,32 |  82 48,29 | MAL PASO | | 56,54 |
| 31,31 | 1,30 |  83 46,99 | LETRERO IZQ. | | 55,24 |
| 32,36 | 1,05 |  84 45,94 | | | 54,19 |
| 33,33 | 0,97 |  85 44,97 | MAL PASO | | 53,22 |







| ASC. DE GUARAYOS | | DISTANCE | | DAY | 2 |
|--------------------------------|---------|--|---------------------------------|-------------------|---|
| SAN JAVIER | | Km. 198,25 | | SECTION | 2 |
| SPECIAL STAGE km. 78,30 | | | RECORD | TIME ALLOWED | |
| URUBICHA - RIO BLANCO | | | | min. 01:40 | |
| DISTANCE | | DIRECTION | INFORMATION | DISTANCE REGRESS | |
| TOTAL | PARCIAL | | | | |
| 34,17 | 0,84 |  86 44,13 | SEGUIDO DE MAL PASO QUEBRADO !! | 52,38 | |
| 35,16 | 0,99 |  87 43,14 | BAJA MAL PASO !! LARGO | 51,39 | |
| 35,71 | 0,55 |  88 42,59 | COMUNIDAD SAN FRANCISCO | 50,84 | |
| 35,83 | 0,12 |  89 42,47 | ROMPE MUELLES | 50,72 | |
| 36,37 | 0,54 |  90 41,93 | PUENTE SALTO | 50,18 | |
| 36,64 | 0,27 |  91 41,66 | BADEN Y PUENTE | 49,91 | |


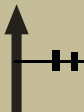

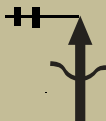
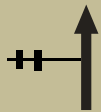

| | | | | | | | |
|-----------------------|---------|------------|---|-------------|--------------------|-------------------|--|
| ASC. DE GUARAYOS | | DISTANCE | | DAY | | 2 | |
| SAN JAVIER | | Km. 198,25 | | SECTION | | 2 | |
| SPECIAL STAGE | | | km. 78,30 | | | RECORD | |
| URUBICHA - RIO BLANCO | | | | | | TIME ALLOWED | |
| | | | | | | min. 01:40 | |
| DISTANCE | | DIRECTION | | INFORMATION | | DISTANCE REGRESS | |
| TOTAL | PARCIAL | | | | | | |
| 37,51 | 0,87 | 92 |  | 40,79 | PROP. DER. | 49,04 | |
| 38,55 | 1,04 | 93 |  | 39,75 | SEG. MAL PASO BAJA | 48,00 | |
| 38,73 | 0,18 | 94 |  | 39,57 | | 47,82 | |
| 39,04 | 0,31 | 95 |  | 39,26 | BADEN !!! | 47,51 | |
| 39,50 | 0,46 | 96 |  | 38,80 | | 47,05 | |
| 40,21 | 0,71 | 97 |  | 38,09 | PROPIEDAD IZQ. | 46,34 | |

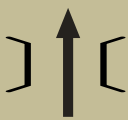





| ASC. DE GUARAYOS | | DISTANCE | | DAY | 2 |
|--------------------------------|---------|---|---|-------------------|-------|
| SAN JAVIER | | Km. 198,25 | | SECTION | 2 |
| SPECIAL STAGE km. 78,30 | | | RECORD | TIME ALLOWED | |
| URUBICHA - RIO BLANCO | | | | min. 01:40 | |
| DISTANCE | | DIRECTION | INFORMATION | DISTANCE REGRESS | |
| TOTAL | PARCIAL | | | | |
| 40,44 | 0,23 |  98 37,86 | BADEN !! | | 46,11 |
| 40,66 | 0,22 |  99 37,64 | BAJA NO SE VE | | 45,89 |
| 42,13 | 1,47 |  100 36,17 | BAJA MAL PASO QUEBRADO !!! | | 44,42 |
| 42,99 | 0,86 |  101 35,31 | BAJA MAL PASO QUEBRADO COMUNIDAD CAMPESINA RIO CHICO II | | 43,56 |
| 43,15 | 0,16 |  102 35,15 | BADEN !!! | | 43,40 |
| 43,70 | 0,55 |  103 34,60 | PUEENTE DE CEMENTO LARGO CON BARANDAS RIO | | 42,85 |



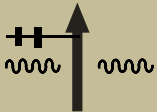



| ASC. DE GUARAYOS | | DISTANCE | | DAY | 2 |
|--------------------------------|---------|---|-----------------------------|------------------|-------------------|
| SAN JAVIER | | Km. 198,25 | | SECTION | 2 |
| SPECIAL STAGE km. 78,30 | | | RECORD | | TIME ALLOWED |
| URUBICHA - RIO BLANCO | | | | | min. 01:40 |
| DISTANCE | | DIRECTION | INFORMATION | DISTANCE REGRESS | |
| TOTAL | PARCIAL | | | | |
| 44,30 | 0,60 |  | RIO CHICO | | 42,25 |
| 45,78 | 1,48 |  | MAL PASO !!! | | 40,77 |
| 46,37 | 0,59 |  | PROP. DER. | | 40,18 |
| 46,63 | 0,26 |  | MAL PASO | | 39,92 |
| 47,08 | 0,45 |  | HACIENDA SAN FRANCISCO IZQ. | | 39,47 |
| 47,65 | 0,57 |  | PUENTE ANGOSTO | | 38,90 |





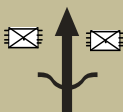

| ASC. DE GUARAYOS | | DISTANCE | | DAY | 2 |
|--------------------------------|---------|--|---|------------------|-------------------|
| SAN JAVIER | | Km. 198,25 | | SECTION | 2 |
| SPECIAL STAGE km. 78,30 | | | RECORD | | TIME ALLOWED |
| URUBICHA - RIO BLANCO | | | | | min. 01:40 |
| DISTANCE | | DIRECTION | INFORMATION | DISTANCE REGRESS | |
| TOTAL | PARCIAL | | | | |
| 48,20 | 0,55 |  110 30,10 | BAJA MAL PASO PUENTE ANGOSTO | | 38,35 |
| 48,80 | 0,60 |  111 29,50 | MAL PASO | | 37,75 |
| 48,91 | 0,11 |  112 29,39 | ROMPE MUELLES DOS SEGUIDOS MAL PASO LAJAS LARGO !!! | | 37,64 |
| 49,61 | 0,70 |  113 28,69 | BAJA !!! SEGUIDO MAL PASO LAJAS | | 36,94 |
| 50,05 | 0,44 |  114 28,25 | BADEN | | 36,50 |
| 50,31 | 0,26 |  115 27,99 | PROPIEDAD SAN ANTONIO IZQ. | | 36,24 |

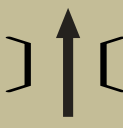



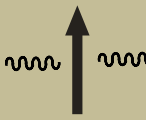
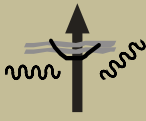
| ASC. DE GUARAYOS | | DISTANCE | | DAY | |
|-----------------------|---------|--|--|------------------|-------------------|
| SAN JAVIER | | Km. 198,25 | | 2 | |
| SPECIAL STAGE | | | RECORD | | TIME ALLOWED |
| URUBICHA - RIO BLANCO | | | | | min. 01:40 |
| DISTANCE | | DIRECTION | INFORMATION | DISTANCE REGRESS | |
| TOTAL | PARCIAL | | | | |
| 50,58 | 0,27 |  116 27,72 | MAL PASO | | 35,97 |
| 51,38 | 0,80 |  117 26,92 | PUENTE ANGOSTO SEGUIDO DE MAL PASO LAJAS !!! | | 35,17 |
| 51,58 | 0,20 |  118 26,72 | MAL PASO LAJAS !!! | | 34,97 |
| 51,90 | 0,32 |  119 26,40 | PUENTE ANGOSTO LAJAS !!! | | 34,65 |
| 53,22 | 1,32 |  120 25,08 | PROPIEDAD JALDIN DER. | | 33,33 |
| 53,84 | 0,62 |  121 24,46 | QUEBRADITA AGUA !!! | | 32,71 |

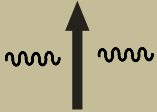





| ASC. DE GUARAYOS | | DISTANCE | | DAY | 2 |
|--------------------------------|---------|---|----------------|------------------|-------------------|
| SAN JAVIER | | Km. 198,25 | | SECTION | 2 |
| SPECIAL STAGE km. 78,30 | | | RECORD | | TIME ALLOWED |
| URUBICHA - RIO BLANCO | | | | | min. 01:40 |
| DISTANCE | | DIRECTION | INFORMATION | DISTANCE REGRESS | |
| TOTAL | PARCIAL | | | | |
| 54,36 | 0,52 |  122 23,94 | QUEBRADITA | | 32,19 |
| 54,50 | 0,14 |  123 23,80 | | | 32,05 |
| 54,66 | 0,16 |  124 23,64 | MAL PASO !!! | | 31,89 |
| 55,37 | 0,71 |  125 22,93 | | | 31,18 |
| 56,50 | 1,13 |  126 21,80 | PROPIEDAD IZQ. | | 30,05 |
| 56,78 | 0,28 |  127 21,52 | | | 29,77 |

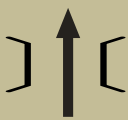
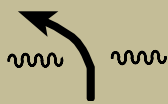

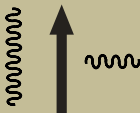


| ASC. DE GUARAYOS | | DISTANCE | | DAY | 2 |
|--------------------------------|---------|---|-------------------|------------------|-------------------|
| SAN JAVIER | | Km. 198,25 | | SECTION | 2 |
| SPECIAL STAGE km. 78,30 | | | RECORD | | TIME ALLOWED |
| URUBICHA - RIO BLANCO | | | | | min. 01:40 |
| DISTANCE | | DIRECTION | INFORMATION | DISTANCE REGRESS | |
| TOTAL | PARCIAL | | | | |
| 57,89 | 1,11 |  128 20,41 | PUENTE TABLAS !!! | | 28,66 |
| 59,76 | 1,87 |  129 18,54 | BAJA !!! | | 26,79 |
| 60,78 | 1,02 |  130 17,52 | ANGOSTO | | 25,77 |
| 61,19 | 0,41 |  131 17,11 | BAJA MAL PASO | | 25,36 |
| 61,41 | 0,22 |  132 16,89 | ANGOSTO REJA | | 25,14 |
| 62,68 | 1,27 |  133 15,62 | MAL PASO LARGO | | 23,87 |

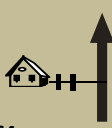


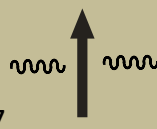

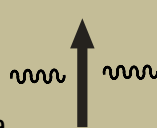
| ASC. DE GUARAYOS | | DISTANCE | | DAY | 2 |
|--------------------------------|---------|--|-----------------|------------------|-------------------|
| SAN JAVIER | | Km. 198,25 | | SECTION | 2 |
| SPECIAL STAGE km. 78,30 | | | RECORD | | TIME ALLOWED |
| URUBICHA - RIO BLANCO | | | | | min. 01:40 |
| DISTANCE | | DIRECTION | INFORMATION | DISTANCE REGRESS | |
| TOTAL | PARCIAL | | | | |
| 63,14 | 0,46 |  134 15,16 | | 23,41 | |
| 63,25 | 0,11 |  135 15,05 | ROMPE MUELLES | 23,30 | |
| 63,61 | 0,36 |  136 14,69 | PROP. LOS RUSOS | 22,94 | |
| 63,94 | 0,33 |  137 14,36 | | 22,61 | |
| 64,24 | 0,30 |  138 14,06 | ROMPE MUELLES | 22,31 | |
| 64,37 | 0,13 |  139 13,93 | REJA METALICA | 22,18 | |

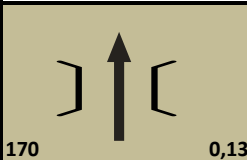
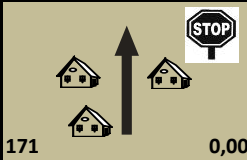
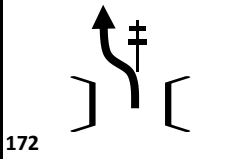
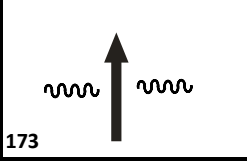
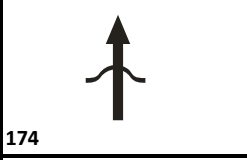
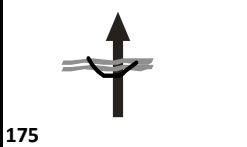
| ASC. DE GUARAYOS | | DISTANCE | DAY | 2 |
|--------------------------------|---------|--|------------------------|------------------|
| SAN JAVIER | | Km. 198,25 | SECTION | 2 |
| SPECIAL STAGE km. 78,30 | | RECORD | TIME ALLOWED | |
| URUBICHA - RIO BLANCO | | | min. 01:40 | |
| DISTANCE | | DIRECTION | INFORMATION | DISTANCE REGRESS |
| TOTAL | PARCIAL | | | |
| 64,55 | 0,18 |  140 13,75 | REJA MADERA | 22,00 |
| 65,26 | 0,71 |  141 13,04 | BADEN !! | 21,29 |
| 65,91 | 0,65 |  142 12,39 | BADEN !! | 20,64 |
| 67,02 | 1,11 |  143 11,28 | BADEN | 19,53 |
| 67,17 | 0,15 |  144 11,13 | BADEN REJA METALICA | 19,38 |
| 67,40 | 0,23 |  145 10,90 | LAJA !! | 19,15 |



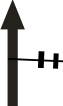

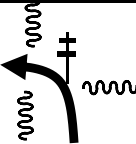

| ASC. DE GUARAYOS | | DISTANCE | | DAY | 2 |
|--------------------------------|---------|---|---|------------------|-------------------|
| SAN JAVIER | | Km. 198,25 | | SECTION | 2 |
| SPECIAL STAGE km. 78,30 | | | RECORD | | TIME ALLOWED |
| URUBICHA - RIO BLANCO | | | | | min. 01:40 |
| DISTANCE | | DIRECTION | INFORMATION | DISTANCE REGRESS | |
| TOTAL | PARCIAL | | | | |
| 67,88 | 0,48 |  146 10,42 | PUENTE TRONCOS HUECO EN EL MEDIO !!! SEGUIDO MAL PASO !!! | | 18,67 |
| 68,65 | 0,77 |  147 9,65 | PUENTE TRONCO | | 17,90 |
| 69,33 | 0,68 |  148 8,97 | BADEN | | 17,22 |
| 69,43 | 0,10 |  149 8,87 | PUENTE BADEN | | 17,12 |
| 69,89 | 0,46 |  150 8,41 | REJA ALAMBRE | | 16,66 |
| 70,24 | 0,35 |  151 8,06 | REJA ALAMBRE QUEBRADITA PISO CEMENTO | | 16,31 |

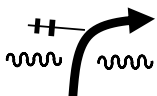
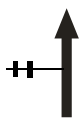


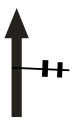
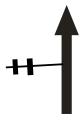
| ASC. DE GUARAYOS | | DISTANCE | | DAY | 2 |
|-----------------------|---------|---|-------------------|------------------|-------------------|
| SAN JAVIER | | Km. 198,25 | | SECTION | 2 |
| SPECIAL STAGE | | km. 78,30 | | RECORD | TIME ALLOWED |
| URUBICHA - RIO BLANCO | | | | | min. 01:40 |
| DISTANCE | | DIRECTION | INFORMATION | DISTANCE REGRESS | |
| TOTAL | PARCIAL | | | | |
| 70,94 | 0,70 |  152 7,36 | REJA ALAMBRE | | 15,61 |
| 71,04 | 0,10 |  153 7,26 | SALTO !! | | 15,51 |
| 71,21 | 0,17 |  154 7,09 | BAJA MAL PASO | | 15,34 |
| 71,73 | 0,52 |  155 6,57 | BADEN | | 14,82 |
| 72,22 | 0,49 |  156 6,08 | MAL PASO | | 14,33 |
| 73,96 | 1,74 |  157 4,34 | PUENTE TABLAS !!! | | 12,59 |




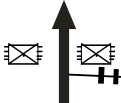
| ASC. DE GUARAYOS | | DISTANCE | | DAY | 2 |
|--------------------------------|---------|---|-------------------|------------------|-------------------|
| SAN JAVIER | | Km. 198,25 | | SECTION | 2 |
| SPECIAL STAGE km. 78,30 | | | RECORD | | TIME ALLOWED |
| URUBICHA - RIO BLANCO | | | | | min. 01:40 |
| DISTANCE | | DIRECTION | INFORMATION | DISTANCE REGRESS | |
| TOTAL | PARCIAL | | | | |
| 75,20 | 1,24 |  158 3,10 | PUENTE TABLAS !!! | 11,35 | |
| 75,32 | 0,12 |  159 2,98 | | 11,23 | |
| 75,71 | 0,39 |  160 2,59 | | 10,84 | |
| 75,95 | 0,24 |  161 2,35 | | 10,60 | |
| 76,12 | 0,17 |  162 2,18 | ANGOSTO | 10,43 | |
| 76,26 | 0,14 |  163 2,04 | | 10,29 | |


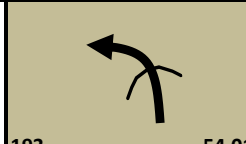

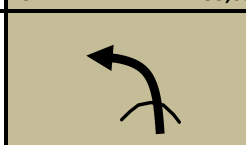

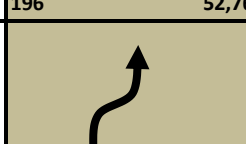
| ASC. DE GUARAYOS | | DISTANCE | | DAY | 2 |
|--------------------------------|---------|---|---------------|------------------|-------------------|
| SAN JAVIER | | Km. 198,25 | | SECTION | 2 |
| SPECIAL STAGE km. 78,30 | | | RECORD | | TIME ALLOWED |
| URUBICHA - RIO BLANCO | | | | | min. 01:40 |
| DISTANCE | | DIRECTION | INFORMATION | DISTANCE REGRESS | |
| TOTAL | PARCIAL | | | | |
| 76,62 | 0,36 |  164 1,68 | CASA TABLAS | | 9,93 |
| 77,15 | 0,53 |  165 1,15 | SALTO | | 9,40 |
| 77,28 | 0,13 |  166 1,02 | QUEBRADITA | | 9,27 |
| 77,33 | 0,05 |  167 0,97 | REJA ALAMBRE | | 9,22 |
| 77,66 | 0,33 |  168 0,64 | PUENTE TROCOS | | 8,89 |
| 77,89 | 0,23 |  169 0,41 | REJA ALAMBRE | | 8,66 |







| ASC. DE GUARAYOS | | DISTANCE | DAY | 2 |
|-------------------------|---------|---|---|------------------|
| SAN JAVIER | | Km. 198,25 | SECTION | 2 |
| SPECIAL STAGE km. 78,30 | | RECORD | TIME ALLOWED | |
| URUBICHA - RIO BLANCO | | | min. 01:40 | |
| DISTANCE | | DIRECTION | INFORMATION | DISTANCE REGRESS |
| TOTAL | PARCIAL | | | |
| 78,17 | 0,28 |  | PUENTE TABLAS | 8,38 |
| 78,30 | 0,13 |  | STOP 6 COMUNIDAD RIO BLANCO S15 50 52.8 W62 39 39.1 | 8,25 |
| 78,58 | 0,28 |  | PUENTE HUECO EN MEDIO | 7,97 |
| 79,29 | 0,71 |  | REJA ALAMBRE DOS SEGUIDOS | 7,26 |
| 79,45 | 0,16 |  | SALTO | 7,10 |
| 79,98 | 0,53 |  | RIO BLANCO | 6,57 |



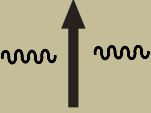



| | | | | | |
|--------------------------------|---------|---|-------------------|-------------------|---|
| ASC. DE GUARAYOS | | DISTANCE | | DAY | 2 |
| SAN JAVIER | | Km. 198,25 | | SECTION | 2 |
| SPECIAL STAGE km. 78,30 | | | RECORD | TIME ALLOWED | |
| URUBICHA - RIO BLANCO | | | | min. 01:40 | |
| DISTANCE | | DIRECTION | INFORMATION | DISTANCE REGRESS | |
| TOTAL | PARCIAL | | | | |
| 80,20 | 0,22 | 176  | BADEN | 6,35 | |
| 81,39 | 1,19 | 177  | BADEN | 5,16 | |
| 81,55 | 0,16 | 178  | | 5,00 | |
| 81,76 | 0,21 | 179  | ALAMBRADO | 4,79 | |
| 82,09 | 0,33 | 180  | ENTRA A PROPIEDAD | 4,46 | |
| 82,83 | 0,74 | 181  | MAL PASO | 3,72 | |






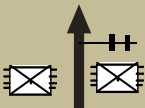
| ASC. DE GUARAYOS | | DISTANCE | | DAY | 2 |
|--------------------------------|---------|--|---------------------------------|-------------------|------|
| SAN JAVIER | | Km. 198,25 | | SECTION | 2 |
| SPECIAL STAGE km. 78,30 | | | RECORD | TIME ALLOWED | |
| URUBICHA - RIO BLANCO | | | | min. 01:40 | |
| DISTANCE | | DIRECTION | INFORMATION | DISTANCE REGRESS | |
| TOTAL | PARCIAL | | | | |
| 82,89 | 0,06 |  182 | SALE PROPIEDAD CAMINO PRINCIPAL | | 3,66 |
| 83,96 | 1,07 |  183 | | | 2,59 |
| 84,29 | 0,33 |  184 | BADEN | | 2,26 |
| 84,75 | 0,46 |  185 | QUEBRADITA | | 1,80 |
| 84,80 | 0,05 |  186 | | | 1,75 |
| 84,94 | 0,14 |  187 | ENTRADA A PROPIEDAD IZQ. | | 1,61 |


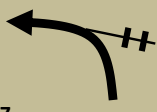




| ASC. DE GUARAYOS | | DISTANCE | | DAY | 2 |
|--------------------------------|---------|---|----------------|-------------------|------|
| SAN JAVIER | | Km. 198,25 | | SECTION | 2 |
| SPECIAL STAGE km. 78,30 | | | RECORD | TIME ALLOWED | |
| URUBICHA - RIO BLANCO | | | | min. 01:40 | |
| DISTANCE | | DIRECTION | INFORMATION | DISTANCE REGRESS | |
| TOTAL | PARCIAL | | | | |
| 85,37 | 0,43 |  188 | BADEN | | 1,18 |
| 85,60 | 0,23 |  189 | QUEBRADITA | | 0,95 |
| 86,15 | 0,55 |  190 | BADEN | | 0,40 |
| 86,55 | 0,40 |  191 | REJA DE MADERA | | 0,00 |
| | | | | | |







| ASC. DE GUARAYOS | | DISTANCE | | DAY | 2 |
|-------------------------|---------|--|---|------------------|-------------------|
| SAN JAVIER | | Km. 198,25 | | SECTION | 3 |
| SPECIAL STAGE | | km. 54,71 | | RECORD | TIME ALLOWED |
| VALLE AZUL - SAN JAVIER | | | | | min. 01:10 |
| DISTANCE | | DIRECTION | INFORMATION | DISTANCE REGRESS | |
| TOTAL | PARCIAL | | | | |
| 0,00 | 0,00 |  192 54,71 | LPE 7 VALLE AZUL ARBOL DER. S15 52 51.0 W62 36 25.6 | | 56,36 |
| 0,70 | 0,70 |  193 54,01 | NO SE VE | | 55,66 |
| 1,02 | 0,32 |  194 53,69 | HUECO DER. | | 55,34 |
| 1,52 | 0,50 |  195 53,19 | SALTO !! | | 54,84 |
| 1,95 | 0,43 |  196 52,76 | BADEN | | 54,41 |
| 2,69 | 0,74 |  197 52,02 | BAJA | | 53,67 |







| ASC. DE GUARAYOS | | DISTANCE | DAY | 2 |
|-------------------------|---------|--|---------------------------|-------------------|
| SAN JAVIER | | Km. 198,25 | SECTION | 3 |
| SPECIAL STAGE | | km. 54,71 | RECORD | TIME ALLOWED |
| VALLE AZUL - SAN JAVIER | | | | min. 01:10 |
| DISTANCE | | DIRECTION | INFORMATION | DISTANCE REGRESS |
| TOTAL | PARCIAL | | | |
| 2,97 | 0,28 |  198 51,74 | BAJA | 53,39 |
| 3,23 | 0,26 |  199 51,48 | BADEN !! | 53,13 |
| 3,62 | 0,39 |  200 51,09 | SALTO !! | 52,74 |
| 3,80 | 0,18 |  201 50,91 | BAJA | 52,56 |
| 4,28 | 0,48 |  202 50,43 | PUENTE TABLAS HUECO MEDIO | 52,08 |
| 4,67 | 0,39 |  203 50,04 | CAMINO ASPERO LARGO | 51,69 |

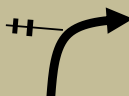

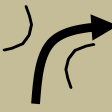



| ASC. DE GUARAYOS | | DISTANCE | | DAY | 2 |
|-------------------------|---------|--|----------------|------------------|-------------------|
| SAN JAVIER | | Km. 198,25 | | SECTION | 3 |
| SPECIAL STAGE | | km. 54,71 | | RECORD | TIME ALLOWED |
| VALLE AZUL - SAN JAVIER | | | | | min. 01:10 |
| DISTANCE | | DIRECTION | INFORMATION | DISTANCE REGRESS | |
| TOTAL | PARCIAL | | | | |
| 5,32 | 0,65 |  204 49,39 | | | 51,04 |
| 6,05 | 0,73 |  205 48,66 | | | 50,31 |
| 6,32 | 0,27 |  206 48,39 | REJA ALAMBRE | | 50,04 |
| 7,11 | 0,79 |  207 47,60 | BAJA ASPERO !! | | 49,25 |
| 7,21 | 0,10 |  208 47,50 | ANGOSTO | | 49,15 |
| 7,35 | 0,14 |  209 47,36 | BAJA ASPERO !! | | 49,01 |




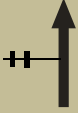


| ASC. DE GUARAYOS | | DISTANCE | | DAY | 2 |
|--------------------------------|-------------|--|------------------|------------------|-------------------|
| SAN JAVIER | | Km. 198,25 | | SECTION | 3 |
| SPECIAL STAGE | | | km. 54,71 | | RECORD |
| VALLE AZUL - SAN JAVIER | | | | | TIME ALLOWED |
| | | | | | min. 01:10 |
| DISTANCE | | DIRECTION | INFORMATION | DISTANCE REGRESS | |
| TOTAL | PARCIAL | | | | |
| 7,43 | 0,08 |  210 47,28 | | | 48,93 |
| 7,74 | 0,31 |  211 46,97 | | | 48,62 |
| 8,18 | 0,44 |  212 46,53 | | | 48,18 |
| 8,63 | 0,45 |  213 46,08 | SALTO | | 47,73 |
| 9,19 | 0,56 |  214 45,52 | QUEBRADITA | | 47,17 |
| 9,33 | 0,14 |  215 45,38 | REJA | | 47,03 |







| ASC. DE GUARAYOS | | DISTANCE | | DAY | 2 |
|--------------------------------|---------|--|-------------|-------------------|---|
| SAN JAVIER | | Km. 198,25 | | SECTION | 3 |
| SPECIAL STAGE km. 54,71 | | | RECORD | TIME ALLOWED | |
| VALLE AZUL - SAN JAVIER | | | | min. 01:10 | |
| DISTANCE | | DIRECTION | INFORMATION | DISTANCE REGRESS | |
| TOTAL | PARCIAL | | | | |
| 9,94 | 0,61 |  216 44,77 | | 46,42 | |
| 10,60 | 0,66 |  217 44,11 | | 45,76 | |
| 11,71 | 1,11 |  218 43,00 | | 44,65 | |
| 11,91 | 0,20 |  219 42,80 | BADEN | 44,45 | |
| 12,19 | 0,28 |  220 42,52 | BADEN | 44,17 | |
| 12,76 | 0,57 |  221 41,95 | BAJA | 43,60 | |







| ASC. DE GUARAYOS | | DISTANCE | | DAY | 2 |
|-------------------------|---------|--|------------------------|------------------|-------------------|
| SAN JAVIER | | Km. 198,25 | | SECTION | 3 |
| SPECIAL STAGE | | km. 54,71 | | RECORD | TIME ALLOWED |
| VALLE AZUL - SAN JAVIER | | | | | min. 01:10 |
| DISTANCE | | DIRECTION | INFORMATION | DISTANCE REGRESS | |
| TOTAL | PARCIAL | | | | |
| 13,59 | 0,83 |  222 41,12 | MAL PASO LARGO PIEDRAS | | 42,77 |
| 13,79 | 0,20 |  223 40,92 | ANGOSTO !! | | 42,57 |
| 14,09 | 0,30 |  224 40,62 | QUEBRADITA | | 42,27 |
| 14,35 | 0,26 |  225 40,36 | ANGOSTO | | 42,01 |
| 15,17 | 0,82 |  226 39,54 | ASPERO | | 41,19 |
| 15,39 | 0,22 |  227 39,32 | ANGOSTO | | 40,97 |

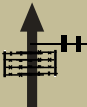





| ASC. DE GUARAYOS | | DISTANCE | | DAY | 2 |
|-------------------------|---------|--|-------------------|------------------|-------------------|
| SAN JAVIER | | Km. 198,25 | | SECTION | 3 |
| SPECIAL STAGE | | km. 54,71 | | RECORD | TIME ALLOWED |
| VALLE AZUL - SAN JAVIER | | | | | min. 01:10 |
| DISTANCE | | DIRECTION | INFORMATION | DISTANCE REGRESS | |
| TOTAL | PARCIAL | | | | |
| 15,77 | 0,38 |  228 38,94 | BAJA | 40,59 | |
| 16,71 | 0,94 |  229 38,00 | SALTO | 39,65 | |
| 17,20 | 0,49 |  230 37,51 | SALTO | 39,16 | |
| 17,34 | 0,14 |  231 37,37 | BAJA MAL PASO !!! | 39,02 | |
| 17,73 | 0,39 |  232 36,98 | BAJA | 38,63 | |
| 18,02 | 0,29 |  233 36,69 | BAJA | 38,34 | |

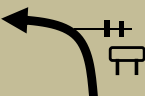





| ASC. DE GUARAYOS | | DISTANCE | | DAY | 2 |
|-------------------------|---------|--|-------------------------|------------------|-------------------|
| SAN JAVIER | | Km. 198,25 | | SECTION | 3 |
| SPECIAL STAGE | | km. 54,71 | | RECORD | TIME ALLOWED |
| VALLE AZUL - SAN JAVIER | | | | | min. 01:10 |
| DISTANCE | | DIRECTION | INFORMATION | DISTANCE REGRESS | |
| TOTAL | PARCIAL | | | | |
| 18,78 | 0,76 |  234 35,93 | | | 37,58 |
| 19,14 | 0,36 |  235 35,57 | HACIENDA LA CUARTA IZQ. | | 37,22 |
| 19,38 | 0,24 |  236 35,33 | | | 36,98 |
| 19,80 | 0,42 |  237 34,91 | SALTO | | 36,56 |
| 20,21 | 0,41 |  238 34,50 | ARBOL CAIDO !!! DESVIO | | 36,15 |
| 22,14 | 1,93 |  239 32,57 | BAJA !! | | 34,22 |







| ASC. DE GUARAYOS | | DISTANCE | | DAY | 2 |
|--------------------------------|---------|--|-----------------|----------|-------------------|
| SAN JAVIER | | Km. 198,25 | | SECTION | 3 |
| SPECIAL STAGE km. 54,71 | | | RECORD | | TIME ALLOWED |
| VALLE AZUL - SAN JAVIER | | | | | min. 01:10 |
| DISTANCE | | DIRECTION | INFORMATION | DISTANCE | |
| TOTAL | PARCIAL | | | REGRESS | |
| 22,26 | 0,12 |  240 32,45 | PUENTE TABLAS | 34,10 | |
| 23,16 | 0,90 |  241 31,55 | MAL PASO | 33,20 | |
| 24,55 | 1,39 |  242 30,16 | BADEN | 31,81 | |
| 24,73 | 0,18 |  243 29,98 | EL REMANZO IZQ. | 31,63 | |
| 25,56 | 0,83 |  244 29,15 | BADEN | 30,80 | |
| 26,65 | 1,09 |  245 28,06 | ASPERO | 29,71 | |







| ASC. DE GUARAYOS | | DISTANCE | | DAY | 2 |
|-------------------------|---------|--|------------------|------------------|-------------------|
| SAN JAVIER | | Km. 198,25 | | SECTION | 3 |
| SPECIAL STAGE | | km. 54,71 | | RECORD | TIME ALLOWED |
| VALLE AZUL - SAN JAVIER | | | | | min. 01:10 |
| DISTANCE | | DIRECTION | INFORMATION | DISTANCE REGRESS | |
| TOTAL | PARCIAL | | | | |
| 28,29 | 1,64 |  246 26,42 | SALTO | | 28,07 |
| 28,45 | 0,16 |  247 26,26 | MATABURRO | | 27,91 |
| 28,62 | 0,17 |  248 26,09 | BADEN !! | | 27,74 |
| 28,96 | 0,34 |  249 25,75 | MATABURRO Y BAJA | | 27,40 |
| 29,15 | 0,19 |  250 25,56 | LOMO Y BADEN | | 27,21 |
| 29,39 | 0,24 |  251 25,32 | BAJA | | 26,97 |







| ASC. DE GUARAYOS | | DISTANCE | | DAY | 2 |
|--------------------------------|---------|--|---|-------------------|---|
| SAN JAVIER | | Km. 198,25 | | SECTION | 3 |
| SPECIAL STAGE km. 54,71 | | | RECORD | TIME ALLOWED | |
| VALLE AZUL - SAN JAVIER | | | | min. 01:10 | |
| DISTANCE | | DIRECTION | INFORMATION | DISTANCE | |
| TOTAL | PARCIAL | | | REGRESS | |
| 29,59 | 0,20 |  252 25,12 | MATA BURRO | 26,77 | |
| 29,72 | 0,13 |  253 24,99 | | 26,64 | |
| 30,78 | 1,06 |  254 23,93 | MATABURRO SEGUIDO DE PUENTE ANGOSTO | 25,58 | |
| 31,29 | 0,51 |  255 23,42 | SALTO | 25,07 | |
| 31,44 | 0,15 |  256 23,27 | MATABURRO | 24,92 | |
| 31,58 | 0,14 |  257 23,13 | SALTO | 24,78 | |

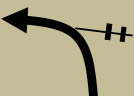





| ASC. DE GUARAYOS | | DISTANCE | | DAY | 2 |
|--------------------------------|---------|--|----------------|-------------------|-------|
| SAN JAVIER | | Km. 198,25 | | SECTION | 3 |
| SPECIAL STAGE km. 54,71 | | | RECORD | TIME ALLOWED | |
| VALLE AZUL - SAN JAVIER | | | | min. 01:10 | |
| DISTANCE | | DIRECTION | INFORMATION | DISTANCE REGRESS | |
| TOTAL | PARCIAL | | | | |
| 32,59 | 1,01 |  258 22,12 | MATABURRO | | 23,77 |
| 32,92 | 0,33 |  259 21,79 | BAJA SALTO !!! | | 23,44 |
| 34,00 | 1,08 |  260 20,71 | | | 22,36 |
| 34,19 | 0,19 |  261 20,52 | PUENTE | | 22,17 |
| 34,92 | 0,73 |  262 19,79 | BADEN | | 21,44 |
| 35,41 | 0,49 |  263 19,30 | | | 20,95 |

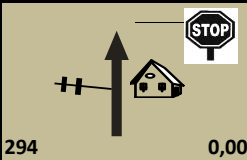
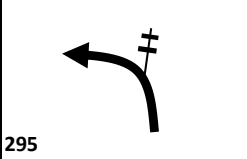
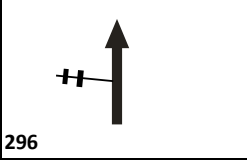
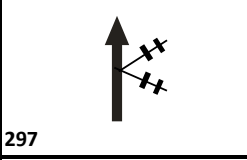

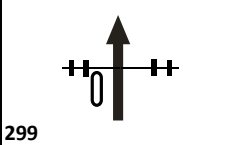
| ASC. DE GUARAYOS | | DISTANCE | | DAY | 2 |
|--------------------------------|---------|--|-------------------|------------------|-------------------|
| SAN JAVIER | | Km. 198,25 | | SECTION | 3 |
| SPECIAL STAGE km. 54,71 | | | RECORD | | TIME ALLOWED |
| VALLE AZUL - SAN JAVIER | | | | | min. 01:10 |
| DISTANCE | | DIRECTION | INFORMATION | DISTANCE REGRESS | |
| TOTAL | PARCIAL | | | | |
| 36,90 | 1,49 |  264 17,81 | LOS TUMBOS | | 19,46 |
| 37,40 | 0,50 |  265 17,31 | MATA BURRO | | 18,96 |
| 37,68 | 0,28 |  266 17,03 | | | 18,68 |
| 38,15 | 0,47 |  267 16,56 | SALTO | | 18,21 |
| 38,45 | 0,30 |  268 16,26 | MATA BURRO | | 17,91 |
| 38,63 | 0,18 |  269 16,08 | BAJA MAL PASO !!! | | 17,73 |

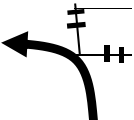
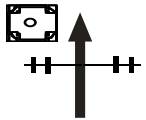
| ASC. DE GUARAYOS | | DISTANCE | | DAY | 2 |
|--------------------------------|---------|--|-----------------|------------------|-------------------|
| SAN JAVIER | | Km. 198,25 | | SECTION | 3 |
| SPECIAL STAGE km. 54,71 | | | RECORD | | TIME ALLOWED |
| VALLE AZUL - SAN JAVIER | | | | | min. 01:10 |
| DISTANCE | | DIRECTION | INFORMATION | DISTANCE REGRESS | |
| TOTAL | PARCIAL | | | | |
| 38,78 | 0,15 |  270 15,93 | SALTO | | 17,58 |
| 39,32 | 0,54 |  271 15,39 | SEGUIDO ASPERO | | 17,04 |
| 39,55 | 0,23 |  272 15,16 | | | 16,81 |
| 39,90 | 0,35 |  273 14,81 | CEMENTERIO DER. | | 16,46 |
| 41,74 | 1,84 |  274 12,97 | SALTO BAJA !! | | 14,62 |
| 41,92 | 0,18 |  275 12,79 | PUENTE BADEN !! | | 14,44 |

| ASC. DE GUARAYOS | | DISTANCE | | DAY | |
|-------------------------|---------|---|------------------------|-------------------|--|
| SAN JAVIER | | Km. 198,25 | | 2 | |
| SPECIAL STAGE | | km. 54,71 | | RECORD | |
| VALLE AZUL - SAN JAVIER | | | | TIME ALLOWED | |
| | | | | min. 01:10 | |
| DISTANCE | | DIRECTION | INFORMATION | DISTANCE | |
| TOTAL | PARCIAL | | | REGRESS | |
| 42,07 | 0,15 |  276 12,64 | AGUAS CALIENTES | 14,29 | |
| 42,11 | 0,04 |  277 12,60 | PUENTE ANGOSTO | 14,25 | |
| 42,46 | 0,35 |  278 12,25 | CRUCE LAS TOJAS | 13,90 | |
| 42,85 | 0,39 |  279 11,86 | SALTO !! | 13,51 | |
| 45,56 | 2,71 |  280 9,15 | BADEN SEGUIDO MAL PASO | 10,80 | |
| 45,99 | 0,43 |  281 8,72 | | 10,37 | |

| ASC. DE GUARAYOS | | DISTANCE | | DAY | 2 |
|-------------------------|---------|--|-----------------|------------------|-------------------|
| SAN JAVIER | | Km. 198,25 | | SECTION | 3 |
| SPECIAL STAGE | | km. 54,71 | | RECORD | TIME ALLOWED |
| VALLE AZUL - SAN JAVIER | | | | | min. 01:10 |
| DISTANCE | | DIRECTION | INFORMATION | DISTANCE REGRESS | |
| TOTAL | PARCIAL | | | | |
| 46,80 | 0,81 |  282 7,91 | SALTO | | 9,56 |
| 48,86 | 2,06 |  283 5,85 | SALTO | | 7,50 |
| 50,09 | 1,23 |  284 4,62 | BADEN | | 6,27 |
| 50,24 | 0,15 |  285 4,47 | PUENTE BADEN !! | | 6,12 |
| 50,78 | 0,54 |  286 3,93 | SALTO | | 5,58 |
| 51,18 | 0,40 |  287 3,53 | | | 5,18 |

| ASC. DE GUARAYOS | | DISTANCE | | DAY | 2 |
|--------------------------------|---------|---|---------------------------|-------------------|------|
| SAN JAVIER | | Km. 198,25 | | SECTION | 3 |
| SPECIAL STAGE km. 54,71 | | | RECORD | TIME ALLOWED | |
| VALLE AZUL - SAN JAVIER | | | | min. 01:10 | |
| DISTANCE | | DIRECTION | INFORMATION | DISTANCE REGRESS | |
| TOTAL | PARCIAL | | | | |
| 51,44 | 0,26 |  288 3,27 | PROPIEDAD SAN MARCOS DER. | | 4,92 |
| 51,88 | 0,44 |  289 2,83 | SALTO | | 4,48 |
| 53,45 | 1,57 |  290 1,26 | ASERRADERO DER. | | 2,91 |
| 54,27 | 0,82 |  291 0,44 | BAJA MAL PASO !!! | | 2,09 |
| 54,53 | 0,26 |  292 0,18 | | | 1,83 |
| 54,66 | 0,13 |  293 0,05 | | | 1,70 |

| ASC. DE GUARAYOS | | DISTANCE | | DAY | 2 |
|--------------------------------|---------|---|--|-------------------|------|
| SAN JAVIER | | Km. 198,25 | | SECTION | 3 |
| SPECIAL STAGE km. 54,71 | | | RECORD | TIME ALLOWED | |
| VALLE AZUL - SAN JAVIER | | | | min. 01:10 | |
| DISTANCE | | DIRECTION | INFORMATION | DISTANCE REGRESS | |
| TOTAL | PARCIAL | | | | |
| 54,71 | 0,05 |  | <p>STOP 7 SAN JAVIER S16 16 27.7 W62 31 05.7</p> | | 1,65 |
| 54,80 | 0,09 |  | | | 1,56 |
| 54,98 | 0,18 |  | | | 1,38 |
| 55,00 | 0,02 |  | | | 1,36 |
| 55,12 | 0,12 |  | <p>SUBE CARRETERA DOBLE VIAS</p> | | 1,24 |
| 55,96 | 0,84 |  | | | 0,40 |

| ASC. DE GUARAYOS | | DISTANCE | | DAY | 2 |
|--------------------------------|-------------|--|---|-------------------|----------|
| SAN JAVIER | | Km. 198,25 | | SECTION | 3 |
| SPECIAL STAGE km. 54,71 | | RECORD | | TIME ALLOWED | |
| VALLE AZUL - SAN JAVIER | | | | min. 01:10 | |
| DISTANCE | | DIRECTION | INFORMATION | DISTANCE REGRESS | |
| TOTAL | PARCIAL | | | | |
| 56,32 | 0,36 |  300 | | 0,04 | |
| 56,36 | 0,04 |  301 | PLAZA SAN JAVIER S16 16 28.0 W62 30 14.1 | 0,00 | |