



*Churo Mendez*

**LIBRO DE RUTA**



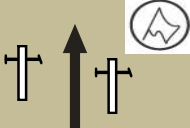
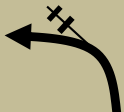
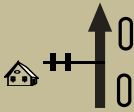


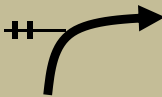
**HOMENAJE: CARLOS VICTOR "CHICHI" SANTOS LANDIVAR**



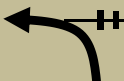


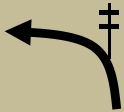
**PRUEBA  
DEPARTAMENTAL DE RUTA**

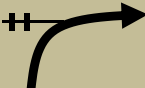
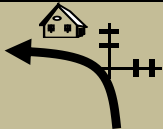
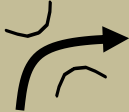

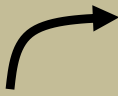
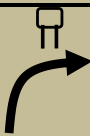
**HOMENAJE  
SR. CARLOS VICTOR "CHICHI" SANTOS LANDIVAR**

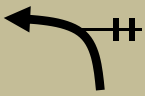


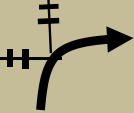
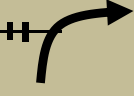

**PRIMERA ETAPA  
COTOCA - ASC. DE GUARAYOS**

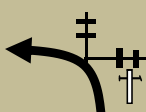
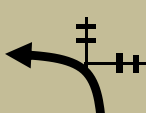
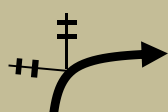
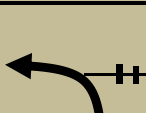
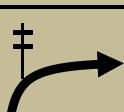
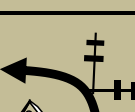
**SABADO 14 DE OCTUBRE  
DEL 14 AL 21 DE OCTUBRE 2023**

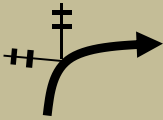
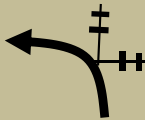
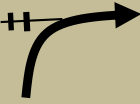
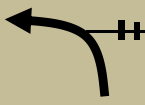
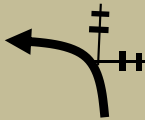

COTOCA		DISTANCE		DAY	1
SAN RAMON		Km:457,89		SECTION	1
SPECIAL STAGE COTOCA - PAILAS			KM. 44,70		RECORD
					TIME ALLOWED min. 00:50
DISTANCE		DIRECTION	INFORMATION	DISTANCE REGRESS	
TOTAL	PARCIAL				
0,00	0,00	 1 44,70	LPE 1 SURTIDOS GASCON S17 45 09.0 W62 58 39.5		227,16
0,17	0,17	 2 44,53			226,99
0,31	0,14	 3 44,39			226,85
1,08	0,77	 4 43,62			226,08
1,32	0,24	 5 43,38			225,84
1,39	0,07	 6 43,31			225,77

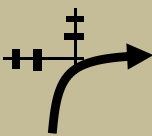

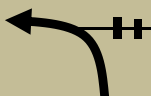
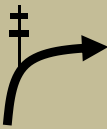
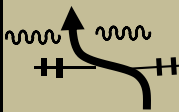
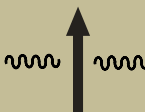
COTOCA		DISTANCE		DAY	1
SAN RAMON		Km:457,89		SECTION	1
SPECIAL STAGE COTOCA - PAILAS		KM. 44,70		RECORD	TIME ALLOWED min. 00:50
DISTANCE		DIRECTION	INFORMATION	DISTANCE REGRESS	
TOTAL	PARCIAL				
1,57	0,18	 7 43,13			225,59
1,79	0,22	 8 42,91			225,37
1,87	0,08	 9 42,83			225,29
2,26	0,39	 10 42,44	GIRAR EN U		224,90
2,33	0,07	 11 42,37	BARDA IZQ.		224,83
2,77	0,44	 12 41,93			224,39

COTOCA		DISTANCE		DAY	1
SAN RAMON		Km:457,89		SECTION	1
SPECIAL STAGE COTOCA - PAILAS		KM. 44,70		RECORD	TIME ALLOWED min. 00:50
DISTANCE		DIRECTION	INFORMATION	DISTANCE REGRESS	
TOTAL	PARCIAL				
2,86	0,09	 13 41,84			224,30
3,15	0,29	 14 41,55			224,01
3,46	0,31	 15 41,24			223,70
3,55	0,09	 16 41,15			223,61
3,73	0,18	 17 40,97			223,43
4,31	0,58	 18 40,39	TANQUE DE AGUA VERDE IZQ.		222,85

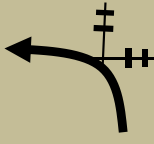
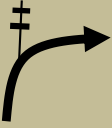
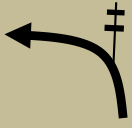

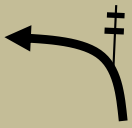

COTOCA		DISTANCE		DAY	1
SAN RAMON		Km:457,89		SECTION	1
SPECIAL STAGE COTOCA - PAILAS		KM. 44,70		RECORD	TIME ALLOWED min. 00:50
DISTANCE		DIRECTION	INFORMATION	DISTANCE REGRESS	
TOTAL	PARCIAL				
4,51	0,20	 19 40,19			222,65
4,55	0,04	 20 40,15			222,61
4,62	0,07	 21 40,08			222,54
5,85	1,23	 22 38,85			221,31
6,37	0,52	 23 38,33			220,79
6,52	0,15	 24 38,18	SALTO		220,64


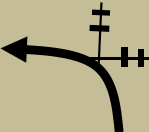

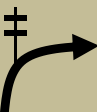
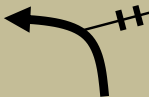

COTOCA		DISTANCE		DAY	1
SAN RAMON		Km:457,89		SECTION	1
SPECIAL STAGE COTOCA - PAILAS		KM. 44,70		RECORD	TIME ALLOWED min. 00:50
DISTANCE		DIRECTION	INFORMATION	DISTANCE REGRESS	
TOTAL	PARCIAL				
6,81	0,29	 25 37,89			220,35
7,14	0,33	 26 37,56			220,02
7,38	0,24	 27 37,32	SEGUIR TRES CUADRAS		219,78
7,78	0,40	 28 36,92			219,38
7,86	0,08	 29 36,84			219,30
8,08	0,22	 30 36,62			219,08

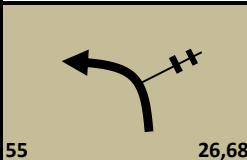
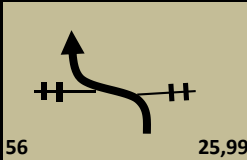
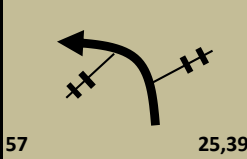
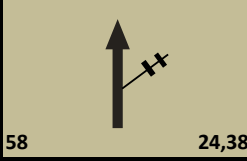
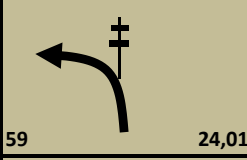
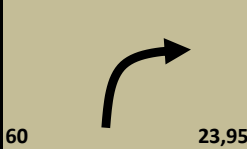
COTOCA		DISTANCE	DAY	1
SAN RAMON		Km:457,89	SECTION	1
SPECIAL STAGE COTOCA - PAILAS		KM. 44,70	RECORD	TIME ALLOWED min. 00:50
DISTANCE		DIRECTION	INFORMATION	DISTANCE REGRESS
TOTAL	PARCIAL			
8,16	0,08	 31 36,54	SEGUIR 4 CUADRAS	219,00
8,71	0,55	 32 35,99		218,45
8,84	0,13	 33 35,86		218,32
9,41	0,57	 34 35,29		217,75
9,54	0,13	 35 35,16		217,62
9,84	0,30	 36 34,86		217,32

COTOCA		DISTANCE		DAY	1
SAN RAMON		Km:457,89		SECTION	1
SPECIAL STAGE COTOCA - PAILAS		KM. 44,70		RECORD	TIME ALLOWED min. <b>00:50</b>
DISTANCE		DIRECTION	INFORMATION	DISTANCE REGRESS	
TOTAL	PARCIAL				
10,02	0,18	 37 34,68			217,14
10,95	0,93	 38 33,75			216,21
11,13	0,18	 39 33,57			216,03
11,26	0,13	 40 33,44			215,90
11,44	0,18	 41 33,26	REJA ALAMBRE PROPIEDAD		215,72
11,54	0,10	 42 33,16	REJA ALAMBRE		215,62




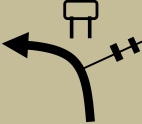








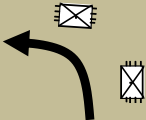

COTOCA		DISTANCE		DAY	1
SAN RAMON		Km:457,89		SECTION	1
SPECIAL STAGE <b>KM. 44,70</b>			RECORD	TIME ALLOWED	
COTOCA - PAILAS				min. <b>00:50</b>	
DISTANCE		DIRECTION	INFORMATION	DISTANCE REGRESS	
TOTAL	PARCIAL				
12,39	0,85	 43 32,31		214,77	
12,69	0,30	 44 32,01		214,47	
12,97	0,28	 45 31,73		214,19	
13,04	0,07	 46 31,66		214,12	
13,25	0,21	 47 31,45		213,91	
13,44	0,19	 48 31,26	!!!	213,72	


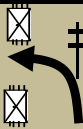
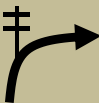
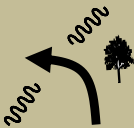

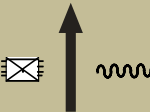
COTOCA		DISTANCE		DAY	1
SAN RAMON		Km:457,89		SECTION	1
SPECIAL STAGE COTOCA - PAILAS		KM. 44,70		RECORD	TIME ALLOWED min. 00:50
DISTANCE		DIRECTION	INFORMATION	DISTANCE REGRESS	
TOTAL	PARCIAL				
13,74	0,30	 49 30,96			213,42
13,82	0,08	 50 30,88			213,34
14,02	0,20	 51 30,68	RIPIADO		213,14
15,26	1,24	 52 29,44			211,90
16,17	0,91	 53 28,53			210,99
17,61	1,44	 54 27,09	ARENAL		209,55

COTOCA		DISTANCE		DAY	1
SAN RAMON		Km:457,89		SECTION	1
SPECIAL STAGE COTOCA - PAILAS		KM. 44,70		RECORD	TIME ALLOWED min. 00:50
DISTANCE		DIRECTION	INFORMATION	DISTANCE REGRESS	
TOTAL	PARCIAL				
18,02	0,41	 55 26,68			209,14
18,71	0,69	 56 25,99			208,45
19,31	0,60	 57 25,39			207,85
20,32	1,01	 58 24,38			206,84
20,69	0,37	 59 24,01			206,47
20,75	0,06	 60 23,95			206,41

COTOCA		DISTANCE		DAY	1
SAN RAMON		Km:457,89		SECTION	1
SPECIAL STAGE COTOCA - PAILAS		KM. 44,70		RECORD	TIME ALLOWED min. 00:50
DISTANCE		DIRECTION	INFORMATION	DISTANCE REGRESS	
TOTAL	PARCIAL				
20,88	0,13		EL ESPINO	206,28	
21,11	0,23			206,05	
21,19	0,08			205,97	
21,52	0,33			205,64	
21,62	0,10			205,54	
21,72	0,1			205,44	

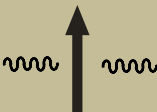

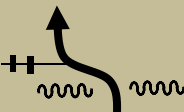


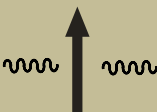
COTOCA		DISTANCE		DAY	1
SAN RAMON		Km:457,89		SECTION	1
SPECIAL STAGE COTOCA - PAILAS		KM. 44,70		RECORD	TIME ALLOWED min. 00:50
DISTANCE		DIRECTION	INFORMATION	DISTANCE REGRESS	
TOTAL	PARCIAL				
22,29	0,57	 67 22,41	BADEN		204,87
22,92	0,63	 68 21,78	BADEN		204,24
24,26	1,34	 69 20,44	BADEN		202,90
25,78	1,52	 70 18,92	LETRERO DER.		201,38
26,24	0,46	 71 18,46			200,92
27,70	1,46	 72 17,00	PROP. DER.		199,46


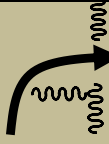
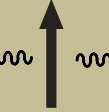

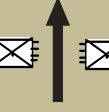

COTOCA		DISTANCE		DAY	1
SAN RAMON		Km:457,89		SECTION	1
SPECIAL STAGE COTOCA - PAILAS		KM. 44,70		RECORD	TIME ALLOWED min. 00:50
DISTANCE		DIRECTION	INFORMATION	DISTANCE REGRESS	
TOTAL	PARCIAL				
29,30	1,60	 73 15,40	BADEN		197,86
29,45	0,15	 74 15,25	BADEN		197,71
29,56	0,11	 75 15,14	BADEN		197,60
29,76	0,20	 76 14,94	BADEN		197,40
30,60	0,84	 77 14,10	REJAS		196,56
32,00	1,40	 78 12,70			195,16

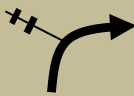
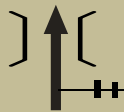
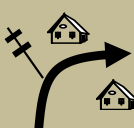

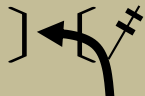

COTOCA		DISTANCE		DAY	1
SAN RAMON		Km:457,89		SECTION	1
SPECIAL STAGE		KM. 44,70		RECORD	TIME ALLOWED
COTOCA - PAILAS					min. 00:50
DISTANCE		DIRECTION		INFORMATION	
TOTAL	PARCIAL			DISTANCE REGRESS	
32,59	0,59	 79 12,11		BADEN SEG. MAL PASO LARGO	
32,99	0,40	 80 11,71		194,57	
34,29	1,30	 81 10,41		194,17	
35,25	0,96	 82 9,45		REJA MAL PASO LARGO !!!	
35,59	0,34	 83 9,11		SALTO !!	
35,78	0,19	 84 8,92		REJA METALICA IZQ.	
				191,38	

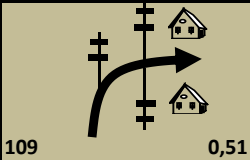
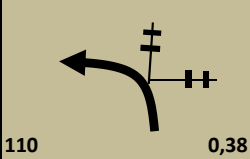
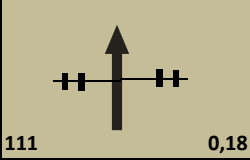

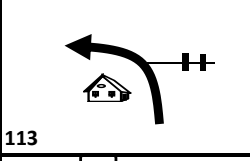
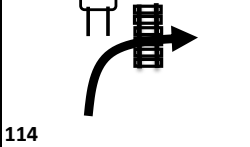


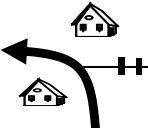

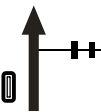





COTOCA		DISTANCE		DAY	1
SAN RAMON		Km:457,89		SECTION	1
SPECIAL STAGE COTOCA - PAILAS		KM. 44,70		RECORD	TIME ALLOWED min. 00:50
DISTANCE		DIRECTION	INFORMATION	DISTANCE REGRESS	
TOTAL	PARCIAL				
38,09	0,41	 91 <span style="float: right;">6,61</span>	REJA ALAMBRE	189,07	
38,44	0,35	 92 <span style="float: right;">6,26</span>	HUECO DER. !!	188,72	
38,75	0,31	 93 <span style="float: right;">5,95</span>		188,41	
39,16	0,41	 94 <span style="float: right;">5,54</span>		188,00	
39,54	0,38	 95 <span style="float: right;">5,16</span>		187,62	
39,70	0,16	 96 <span style="float: right;">5,00</span>	REJA ALAMBRE	187,46	



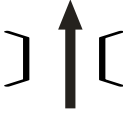

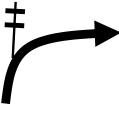
COTOCA		DISTANCE		DAY	1
SAN RAMON		Km:457,89		SECTION	1
SPECIAL STAGE COTOCA - PAILAS		KM. 44,70		RECORD	TIME ALLOWED min. 00:50
DISTANCE		DIRECTION	INFORMATION	DISTANCE REGRESS	
TOTAL	PARCIAL				
40,18	0,48	 97 4,52			186,98
40,80	0,62	 98 3,90	LA SALVADORA REJA ALAMBRE		186,36
41,42	0,62	 99 3,28	REJA ALAMBRE		185,74
42,05	0,63	 100 2,65	TERRAPLEN !!		185,11
42,42	0,37	 101 2,28	REJA		184,74
43,40	0,98	 102 1,30	BAJA PUENTE ANGOSTO !!!		183,76



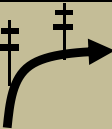

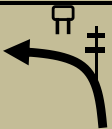


COTOCA		DISTANCE		DAY	1
SAN RAMON		Km:457,89		SECTION	1
SPECIAL STAGE COTOCA - PAILAS		KM. 44,70		RECORD	TIME ALLOWED min. 00:50
DISTANCE		DIRECTION	INFORMATION	DISTANCE REGRESS	
TOTAL	PARCIAL				
43,48	0,08	 103 1,22			183,68
43,64	0,16	 104 1,06	PUENTE		183,52
43,73	0,09	 105 0,97	URBANO !!!		183,43
43,88	0,15	 106 0,82	URBANO !!!		183,28
44,13	0,25	 107 0,57	PASA DEBAJO DEL PUENTE DE CEMENTO		183,03
44,18	0,05	 108 0,52	POR EL CAMINO JUNTO AL PUENTE		182,98

COTOCA		DISTANCE	DAY	1
SAN RAMON		Km:457,89	SECTION	1
SPECIAL STAGE COTOCA - PAILAS		KM. 44,70	RECORD	TIME ALLOWED min. <b>00:50</b>
DISTANCE		DIRECTION	INFORMATION	DISTANCE REGRESS
TOTAL	PARCIAL			
44,19	0,01	 109 0,51	CRUZA ASFALTADO	182,97
44,32	0,13	 110 0,38		182,84
44,52	0,20	 111 0,18		182,64
44,70	0,18	 112 0,00	STOP 1 PUERTO PAILAS PLAZA S17 40 01.2 W62 47 25.2	182,46
44,79	0,09	 113		182,37
44,83	0,04	 114	CRUZA VIAS DEL TREN TANQUE AGUA IZQ.	182,33


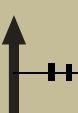
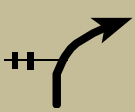

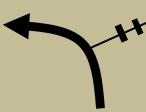

<b>COTOCA</b>		DISTANCE		DAY	<b>1</b>
<b>SAN RAMON</b>		Km:457,89		SECTION	<b>1</b>
SPECIAL STAGE <b>COTOCA - PAILAS</b>		<b>KM. 44,70</b>		RECORD	TIME ALLOWED <b>min. 00:50</b>
DISTANCE		DIRECTION	INFORMATION	DISTANCE REGRESS	
TOTAL	PARCIAL				
<b>44,90</b>	<b>0,07</b>	 115	CARRETERA A SAN RAMON	<b>182,26</b>	
<b>51,90</b>	<b>7,00</b>	 116	PAILON DOBLE VIAS	<b>175,26</b>	
<b>53,14</b>	<b>1,24</b>	 117		<b>174,02</b>	
<b>61,31</b>	<b>8,17</b>	 118	CRUCE PUERTO SUAREZ	<b>165,85</b>	
<b>67,89</b>	<b>6,58</b>	 119	PEAJE	<b>159,27</b>	
<b>70,35</b>	<b>2,46</b>	 120	TRAMO EN CONSTRUCCION , UNA SOLA VIA	<b>156,81</b>	


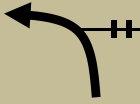
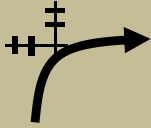
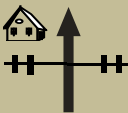

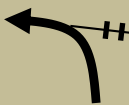


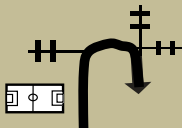
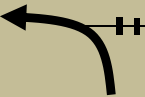
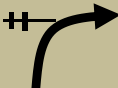
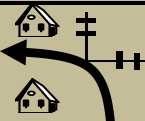
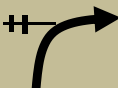
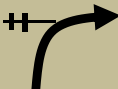
<b>COTOCA</b>		DISTANCE		DAY	<b>1</b>
<b>SAN RAMON</b>		<b>Km:457,89</b>		SECTION	<b>1</b>
<b>SPECIAL STAGE</b>			<b>KM. 44,70</b>	RECORD	TIME ALLOWED
<b>COTOCA - PAILAS</b>					<b>min. 00:50</b>
DISTANCE		DIRECTION	INFORMATION	DISTANCE REGRESS	
TOTAL	PARCIAL				
<b>150,44</b>	<b>5,73</b>	 127	<b>LOS ANGELES</b>	<b>76,72</b>	
<b>157,20</b>	<b>6,76</b>	 128	<b>NUCLEO 1LA ASUNTA</b>	<b>69,96</b>	
<b>177,67</b>	<b>20,47</b>	 129	<b>PUENTE SAN JULIAN</b>	<b>49,49</b>	
<b>181,16</b>	<b>3,49</b>	 130	<b>SURTIDOR LA CUEVA IZQ.</b>	<b>46,00</b>	
<b>227,16</b>	<b>46,00</b>	 131	<b>SAN RAMON EL MIRADOR</b>	<b>0,00</b>	







<b>SAN RAMON</b>		DISTANCE		DAY	<b>1</b>
<b>EL PUENTE</b>		Km:457,89		SECTION	<b>2</b>
SPECIAL STAGE <b>KM. 21,36</b>		RECORD		TIME ALLOWED	
EL MIRADOR - SANTA ROSA DE LA MINA				min. <b>00:30</b>	
DISTANCE		DIRECTION	INFORMATION	DISTANCE REGRESS	
TOTAL	PARCIAL				
0,00	0,00	  132 21,36	LPE 2 EL MIRADOR SAN RAMON S16 36 55.0 W62 30 20.5	90,88	
0,56	0,56	 133 20,80		90,32	
1,05	0,49	 134 20,31		89,83	
1,37	0,32	 135 19,99	BAJA DEL MIRADOR !!	89,51	
1,52	0,15	 136 19,84	BAJA !!!	89,36	
1,59	0,07	 137 19,77		89,29	

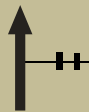



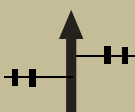
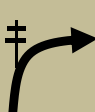







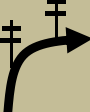
<b>SAN RAMON</b>		DISTANCE		DAY	<b>1</b>
<b>EL PUENTE</b>		Km:457,89		SECTION	<b>2</b>
SPECIAL STAGE <b>KM. 21,36</b>		RECORD		TIME ALLOWED	
EL MIRADOR - SANTA ROSA DE LA MINA				min. <b>00:30</b>	
DISTANCE		DIRECTION	INFORMATION	DISTANCE REGRESS	
TOTAL	PARCIAL				
<b>1,63</b>	<b>0,04</b>	 138 19,73		<b>89,25</b>	
<b>1,83</b>	<b>0,20</b>	 139 19,53		<b>89,05</b>	
<b>1,93</b>	<b>0,10</b>	 140 19,43		<b>88,95</b>	
<b>2,18</b>	<b>0,25</b>	 141 19,18	HUECO IZQ.	<b>88,70</b>	
<b>2,31</b>	<b>0,13</b>	 142 19,05		<b>88,57</b>	
<b>2,38</b>	<b>0,07</b>	 143 18,98	LOMO	<b>88,50</b>	


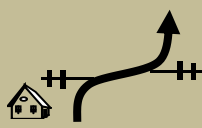
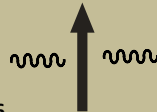


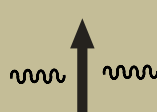
<b>SAN RAMON</b>		DISTANCE		DAY	<b>1</b>
<b>EL PUENTE</b>		Km:457,89		SECTION	<b>2</b>
<b>SPECIAL STAGE</b>		<b>KM. 21,36</b>		RECORD	TIME ALLOWED
<b>EL MIRADOR - SANTA ROSA DE LA MINA</b>					<b>min. 00:30</b>
DISTANCE		DIRECTION	INFORMATION	DISTANCE REGRESS	
TOTAL	PARCIAL				
2,60	0,22	 144 18,76			88,28
2,65	0,05	 145 18,71			88,23
2,95	0,30	 146 18,41			87,93
3,49	0,54	 147 17,87			87,39
3,83	0,34	 148 17,53			87,05
3,97	0,14	 149 17,39			86,91

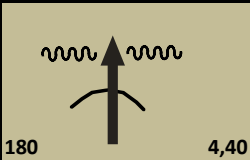
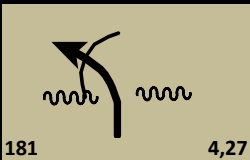
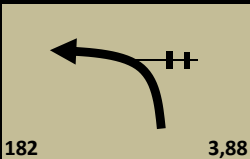
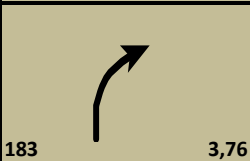

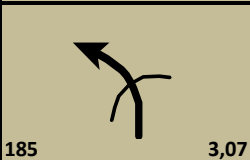
<b>SAN RAMON</b>		DISTANCE		DAY	<b>1</b>
<b>EL PUENTE</b>		Km:457,89		SECTION	<b>2</b>
SPECIAL STAGE <b>KM. 21,36</b>		RECORD		TIME ALLOWED	
EL MIRADOR - SANTA ROSA DE LA MINA				min. <b>00:30</b>	
DISTANCE		DIRECTION	INFORMATION	DISTANCE REGRESS	
TOTAL	PARCIAL				
<b>4,31</b>	<b>0,34</b>	 150 17,05	<b>GIRAR EN U</b>	<b>86,57</b>	
<b>4,51</b>	<b>0,20</b>	 151 16,85		<b>86,37</b>	
<b>4,80</b>	<b>0,29</b>	 152 16,56		<b>86,08</b>	
<b>4,89</b>	<b>0,09</b>	 153 16,47		<b>85,99</b>	
<b>5,50</b>	<b>0,61</b>	 154 15,86	<b>PARALELO CARRETERA</b>	<b>85,38</b>	
<b>5,87</b>	<b>0,37</b>	 155 15,49		<b>85,01</b>	

<b>SAN RAMON</b>		DISTANCE		DAY	<b>1</b>
<b>EL PUENTE</b>		Km:457,89		SECTION	<b>2</b>
<b>SPECIAL STAGE</b>		<b>KM. 21,36</b>		RECORD	TIME ALLOWED
<b>EL MIRADOR - SANTA ROSA DE LA MINA</b>					<b>min. 00:30</b>
DISTANCE		DIRECTION	INFORMATION	DISTANCE REGRESS	
TOTAL	PARCIAL				
<b>6,40</b>	<b>0,53</b>	 156 14,96	<b>MAL PASO LAJAS !!</b>	<b>84,48</b>	
<b>7,35</b>	<b>0,95</b>	 157 14,01	<b>BASURERO DER.</b>	<b>83,53</b>	
<b>7,76</b>	<b>0,41</b>	 158 13,60	<b>LAJAS</b>	<b>83,12</b>	
<b>7,98</b>	<b>0,22</b>	 159 13,38		<b>82,90</b>	
<b>8,46</b>	<b>0,48</b>	 160 12,90	<b>BAEN Y LOMO !!</b>	<b>82,42</b>	
<b>8,56</b>	<b>0,10</b>	 161 12,80	<b>BADEN</b>	<b>82,32</b>	







<b>SAN RAMON</b>		DISTANCE		DAY	<b>1</b>
<b>EL PUENTE</b>		Km:457,89		SECTION	<b>2</b>
SPECIAL STAGE <b>KM. 21,36</b>		RECORD		TIME ALLOWED	
EL MIRADOR - SANTA ROSA DE LA MINA				min. <b>00:30</b>	
DISTANCE		DIRECTION	INFORMATION	DISTANCE REGRESS	
TOTAL	PARCIAL				
<b>9,20</b>	<b>0,64</b>	 162 12,16	BALNEARIO DER. EL PASO DEL MINERO		<b>81,68</b>
<b>9,47</b>	<b>0,27</b>	 163 11,89	SALTO !!		<b>81,41</b>
<b>10,31</b>	<b>0,84</b>	 164 11,05	BAJA PROP. YOTAU IZQ.		<b>80,57</b>
<b>10,86</b>	<b>0,55</b>	 165 10,50			<b>80,02</b>
<b>11,10</b>	<b>0,24</b>	 166 10,26			<b>79,78</b>
<b>12,51</b>	<b>1,41</b>	 167 8,85			<b>78,37</b>




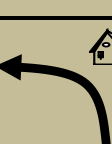


<b>SAN RAMON</b>			DISTANCE	DAY	<b>1</b>
<b>EL PUENTE</b>			<b>Km:457,89</b>	SECTION	<b>2</b>
<b>SPECIAL STAGE</b>			RECORD	TIME ALLOWED	
<b>KM. 21,36</b>				<b>min. 00:30</b>	
<b>EL MIRADOR - SANTA ROSA DE LA MINA</b>					
DISTANCE		DIRECTION	INFORMATION	DISTANCE REGRESS	
TOTAL	PARCIAL				
<b>13,23</b>	<b>0,72</b>	 168 8,13	<b>LOMO</b>	<b>77,65</b>	
<b>13,36</b>	<b>0,13</b>	 169 8,00	<b>SALTO !!</b>	<b>77,52</b>	
<b>13,74</b>	<b>0,38</b>	 170 7,62	<b>BAJA</b>	<b>77,14</b>	
<b>14,65</b>	<b>0,91</b>	 171 6,71		<b>76,23</b>	
<b>14,74</b>	<b>0,09</b>	 172 6,62		<b>76,14</b>	
<b>14,99</b>	<b>0,25</b>	 173 6,37	<b>EL CERRITO</b>	<b>75,89</b>	






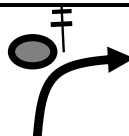
<b>SAN RAMON</b>		DISTANCE		DAY	<b>1</b>
<b>EL PUENTE</b>		Km:457,89		SECTION	<b>2</b>
SPECIAL STAGE <b>KM. 21,36</b>		RECORD		TIME ALLOWED	
EL MIRADOR - SANTA ROSA DE LA MINA				min. <b>00:30</b>	
DISTANCE		DIRECTION	INFORMATION	DISTANCE REGRESS	
TOTAL	PARCIAL				
15,06	0,07	 174 6,30			75,82
15,23	0,17	 175 6,13			75,65
15,46	0,23	 176 5,90			75,42
15,82	0,36	 177 5,54	BAJA SEG. REJA ALAMBRE		75,06
15,95	0,13	 178 5,41			74,93
16,74	0,79	 179 4,62			74,14

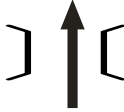


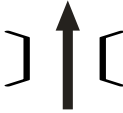


<b>SAN RAMON</b>		DISTANCE		DAY <b>1</b>	
<b>EL PUENTE</b>		Km:457,89		SECTION <b>2</b>	
SPECIAL STAGE <b>KM. 21,36</b>			RECORD		TIME ALLOWED
EL MIRADOR - SANTA ROSA DE LA MINA					min. <b>00:30</b>
DISTANCE		DIRECTION	INFORMATION	DISTANCE REGRESS	
TOTAL	PARCIAL				
16,96	0,22		BAJA SEG. REJA ALAMBRE	73,92	
17,09	0,13		SEGUIDO LOMO	73,79	
17,48	0,39		CAMINO PRINCIPAL	73,40	
17,60	0,12		BAJA !!!	73,28	
18,05	0,45		BAJA !!!	72,83	
18,29	0,24		BAJA !!!	72,59	


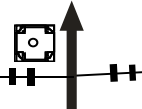


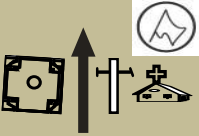
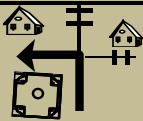
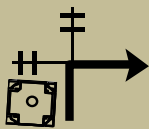
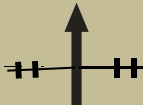
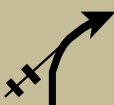

<b>SAN RAMON</b>		DISTANCE		DAY <b>1</b>	
<b>EL PUENTE</b>		<b>Km:457,89</b>		SECTION <b>2</b>	
<b>SPECIAL STAGE</b>		<b>KM. 21,36</b>		RECORD	
<b>EL MIRADOR - SANTA ROSA DE LA MINA</b>				TIME ALLOWED <b>min. 00:30</b>	
DISTANCE		DIRECTION	INFORMATION	DISTANCE REGRESS	
TOTAL	PARCIAL				
<b>18,75</b>	<b>0,46</b>	 186 2,61	<b>PROPIEDAD MARIA ALEJANDRA</b>	<b>72,13</b>	
<b>19,09</b>	<b>0,34</b>	 187 2,27	<b>BAJA SALTO DOBLE !!!</b>	<b>71,79</b>	
<b>19,50</b>	<b>0,41</b>	 188 1,86		<b>71,38</b>	
<b>19,80</b>	<b>0,30</b>	 189 1,56	<b>NO SE VE</b>	<b>71,08</b>	
<b>20,05</b>	<b>0,25</b>	 190 1,31	<b>BAJA</b>	<b>70,83</b>	
<b>20,43</b>	<b>0,38</b>	 191 0,93	<b>SALTO !!</b>	<b>70,45</b>	



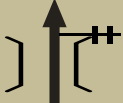
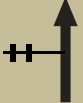


SAN RAMON		DISTANCE	DAY	1
EL PUENTE		Km:457,89	SECTION	2
SPECIAL STAGE EL MIRADOR - SANTA ROSA DE LA MINA		KM. 21,36	RECORD	TIME ALLOWED min. 00:30
DISTANCE		DIRECTION	INFORMATION	DISTANCE REGRESS
TOTAL	PARCIAL			
20,70	0,27	 192 0,66	BAJA !!	70,18
20,93	0,23	 193 0,43	SEGUIDO PUENTE ANGOSTO	69,95
21,20	0,27	 194 0,16	PUENTE !!!	69,68
21,32	0,12	 195 0,04		69,56
21,36	0,04	 196 0,00	FPE 2 SANTA ROSA DE LA MINA S16 32 35.8 W62 27 51.8	69,52
21,44	0,08	 197		69,44

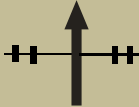





<b>SAN RAMON</b>		DISTANCE		DAY	<b>1</b>
<b>EL PUENTE</b>		Km:457,89		SECTION	<b>2</b>
SPECIAL STAGE <b>KM. 21,36</b>			RECORD	TIME ALLOWED	
EL MIRADOR - SANTA ROSA DE LA MINA				min. <b>00:30</b>	
DISTANCE		DIRECTION	INFORMATION	DISTANCE REGRESS	
TOTAL	PARCIAL				
21,55	0,11	 198	BAJA !!		69,33
22,38	0,83	 199			68,50
22,54	0,16	 200			68,34
22,77	0,23	 201	CARRETERA A SAN RAMON		68,11
30,17	7,40	 202	LETRERO SAN RAMON		60,71
31,62	1,45	 203	ROTONDA SAN RAMON SEGUIR CARRETERA AL PUENTE		59,26

<b>SAN RAMON</b>		DISTANCE		DAY	<b>1</b>
<b>EL PUENTE</b>		<b>Km:457,89</b>		SECTION	<b>2</b>
<b>SPECIAL STAGE</b>			<b>KM. 21,36</b>		RECORD
<b>EL MIRADOR - SANTA ROSA DE LA MINA</b>					TIME ALLOWED
					<b>min. 00:30</b>
DISTANCE		DIRECTION	INFORMATION	DISTANCE	
TOTAL	PARCIAL			REGRESS	
<b>46,13</b>	<b>14,51</b>	 204	<b>PUENTE QUIZER</b>	<b>44,75</b>	
<b>52,20</b>	<b>6,07</b>	 205	<b>PEAJE COM. CORONACION</b>	<b>38,68</b>	
<b>55,79</b>	<b>3,59</b>	 206	<b>COM. LA SENDA</b>	<b>35,09</b>	
<b>59,05</b>	<b>3,26</b>	 207	<b>PTE. LIMONES</b>	<b>31,83</b>	
<b>72,04</b>	<b>12,99</b>	 208	<b>COM. SURUCUSI</b>	<b>18,84</b>	
<b>89,53</b>	<b>17,49</b>	 209	<b>COM. EL PUENTE</b>	<b>1,35</b>	







<b>SAN RAMON</b>		DISTANCE		DAY	<b>1</b>
<b>EL PUENTE</b>		<b>Km:457,89</b>		SECTION	<b>2</b>
SPECIAL STAGE <b>KM. 21,36</b>		RECORD		TIME ALLOWED	
EL MIRADOR - SANTA ROSA DE LA MINA				min. <b>00:30</b>	
DISTANCE		DIRECTION	INFORMATION	DISTANCE REGRESS	
TOTAL	PARCIAL				
<b>90,32</b>	<b>0,79</b>	 210	<b>ENTRADA AL PUENTE</b>	<b>0,56</b>	
<b>90,88</b>	<b>0,56</b>	 211	<b>PLAZA EL PUENTE</b>	<b>0,00</b>	



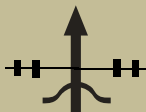
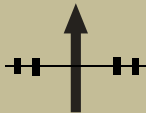
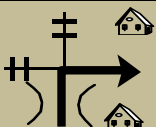

EL PUENTE		DISTANCE		DAY	1
ENTRADA A SANTA ROSA		Km:457,89		SECTION	3
SPECIAL STAGE		KM. 78,19		RECORD	TIME ALLOWED
EL MIRADOR - SANTA ROSA DE LA MINA					min. <b>02:00</b>
DISTANCE		DIRECTION	INFORMATION	DISTANCE REGRESS	
TOTAL	PARCIAL				
0,00	0,00	 212 78,19	LPE 3 EL PUENTE PLAZA S16 19 48.5 W62 54 39.4		100,91
0,03	0,03	 213 78,16			100,88
0,10	0,07	 214 78,09			100,81
0,30	0,20	 215 77,89			100,61
0,54	0,24	 216 77,65			100,37
0,62	0,08	 217 77,57	PEAJE		100,29







EL PUENTE		DISTANCE		DAY	1
ENTRADA A SANTA ROSA		Km:457,89		SECTION	3
SPECIAL STAGE		KM. 78,19		RECORD	TIME ALLOWED
EL MIRADOR - SANTA ROSA DE LA MINA					min. 02:00
DISTANCE		DIRECTION	INFORMATION	DISTANCE REGRESS	
TOTAL	PARCIAL				
3,82	3,20	 218 74,37		97,09	
5,03	1,21	 219 73,16	COM. ARROYITO	95,88	
5,89	0,86	 220 72,30	PUENTE DE CEMENTO SALTO	95,02	
6,36	0,47	 221 71,83		94,55	
7,75	1,39	 222 70,44		93,16	
8,13	0,38	 223 70,06	PUENTE CEMENTO	92,78	


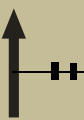




EL PUENTE		DISTANCE		DAY	1
ENTRADA A SANTA ROSA		Km:457,89		SECTION	3
SPECIAL STAGE		KM. 78,19		RECORD	TIME ALLOWED
EL MIRADOR - SANTA ROSA DE LA MINA					min. <b>02:00</b>
DISTANCE		DIRECTION	INFORMATION	DISTANCE REGRESS	
TOTAL	PARCIAL				
10,93	2,80	 224 67,26	CORRAL DER.		89,98
12,01	1,08	 225 66,18			88,90
16,27	4,26	 226 61,92			84,64
18,31	2,04	 227 59,88	PUENTE SALTO !!		82,60
19,66	1,35	 228 58,53			81,25
20,19	0,53	 229 58,00	PUENTE CEMENTO		80,72










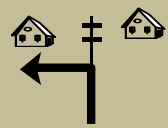

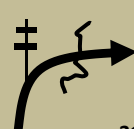
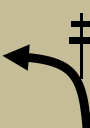
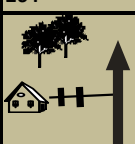
EL PUENTE		DISTANCE		DAY	1
ENTRADA A SANTA ROSA		Km:457,89		SECTION	3
SPECIAL STAGE		KM. 78,19		RECORD	TIME ALLOWED
EL MIRADOR - SANTA ROSA DE LA MINA					min. <b>02:00</b>
DISTANCE		DIRECTION	INFORMATION	DISTANCE REGRESS	
TOTAL	PARCIAL				
21,75	1,56	 230 56,44	SALTO		79,16
23,83	2,08	 231 54,36			77,08
23,98	0,15	 232 54,21	SALTO ROMPE MUELLES !!		76,93
24,11	0,13	 233 54,08	SALTO ROMPE MUELLES !!		76,80
24,36	0,25	 234 53,83			76,55
25,45	1,09	 235 52,74	PTE. CEMENTO ANGOSTO SALTO !!		75,46



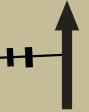
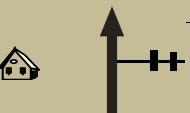

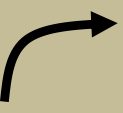
EL PUENTE		DISTANCE		DAY	1
ENTRADA A SANTA ROSA		Km:457,89		SECTION	3
SPECIAL STAGE		KM. 78,19		RECORD	TIME ALLOWED
EL MIRADOR - SANTA ROSA DE LA MINA					min. <b>02:00</b>
DISTANCE		DIRECTION	INFORMATION	DISTANCE REGRESS	
TOTAL	PARCIAL				
26,69	1,24	 236 51,50	SALTO !!		74,22
27,82	1,13	 237 50,37	SALTO !!		73,09
29,31	1,49	 238 48,88	SALTO		71,60
29,46	0,15	 239 48,73			71,45
29,57	0,11	 240 48,62			71,34
29,86	0,29	 241 48,33	PUENTE SALTO		71,05







EL PUENTE		DISTANCE		DAY	1
ENTRADA A SANTA ROSA		Km:457,89		SECTION	3
SPECIAL STAGE <b>KM. 78,19</b>		RECORD		TIME ALLOWED	
EL MIRADOR - SANTA ROSA DE LA MINA				min. <b>02:00</b>	
DISTANCE		DIRECTION	INFORMATION	DISTANCE REGRESS	
TOTAL	PARCIAL				
30,29	0,43	 242 47,90	SALTO		70,62
31,40	1,11	 243 46,79	SALTO !!		69,51
32,21	0,81	 244 45,98	SALTO !!		68,70
32,45	0,24	 245 45,74	SALTO		68,46
33,35	0,90	 246 44,84	SALTO		67,56
34,09	0,74	 247 44,10	SALTO		66,82

EL PUENTE		DISTANCE		DAY	1
ENTRADA A SANTA ROSA		Km:457,89		SECTION	3
SPECIAL STAGE		KM. 78,19		RECORD	TIME ALLOWED
EL MIRADOR - SANTA ROSA DE LA MINA					min. <b>02:00</b>
DISTANCE		DIRECTION	INFORMATION	DISTANCE REGRESS	
TOTAL	PARCIAL				
34,27	0,18	 248 43,92	NUCLEO 50 !!! VILLA ESPERANZA		66,64
34,38	0,11	 249 43,81			66,53
34,48	0,10	 250 43,71	SALTO ANGOSTO !!		66,43
34,60	0,12	 251 43,59	SUBE TERRAPLEN		66,31
36,67	2,07	 252 41,52	SALTO		64,24
36,95	0,28	 253 41,24	PUENTE SALTO		63,96


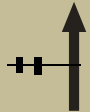




EL PUENTE		DISTANCE		DAY		1	
ENTRADA A SANTA ROSA		Km:457,89		SECTION		3	
SPECIAL STAGE		KM. 78,19		RECORD		TIME ALLOWED	
EL MIRADOR - SANTA ROSA DE LA MINA						min. 02:00	
DISTANCE		DIRECTION		INFORMATION		DISTANCE REGRESS	
TOTAL	PARCIAL						
38,65	1,70	254		39,54	SALTO	62,26	
39,03	0,38	255		39,16	SALTO !!!	61,88	
39,20	0,17	256		38,99	SALTO NUCLEO 51 COM. SANTA BARBARA	61,71	
40,01	0,81	257		38,18	PUENTE CEMENTO SIN BARANDA	60,90	
40,75	0,74	258		37,44	SALTO !!!	60,16	
42,81	2,06	259		35,38	ANGOSTO	58,10	

EL PUENTE		DISTANCE		DAY	1
ENTRADA A SANTA ROSA		Km:457,89		SECTION	3
SPECIAL STAGE		KM. 78,19		RECORD	TIME ALLOWED
EL MIRADOR - SANTA ROSA DE LA MINA					min. <b>02:00</b>
DISTANCE		DIRECTION	INFORMATION	DISTANCE REGRESS	
TOTAL	PARCIAL				
43,82	1,01	 260 34,37			57,09
44,11	0,29	 261 34,08			56,80
45,22	1,11	 262 32,97	ROMPE MUELLES		55,69
46,20	0,98	 263 31,99	MAL PASO !!! HUECOS LARGO		54,71
48,15	1,95	 264 30,04	MAL PASO !!! HUECOS LARGO		52,76
50,82	2,67	 265 27,37			50,09

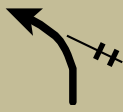





EL PUENTE		DISTANCE		DAY	1
ENTRADA A SANTA ROSA		Km:457,89		SECTION	3
SPECIAL STAGE		KM. 78,19		RECORD	TIME ALLOWED
EL MIRADOR - SANTA ROSA DE LA MINA					min. <b>02:00</b>
DISTANCE		DIRECTION	INFORMATION	DISTANCE REGRESS	
TOTAL	PARCIAL				
53,10	2,28	 266 25,09	MAL PASO LARGO !!!		47,81
53,62	0,52	 267 24,57	MAL PASO LARGO !!!		47,29
54,23	0,61	 268 23,96			46,68
56,35	2,12	 269 21,84	PTE. PEATONAL D		44,56
57,63	1,28	 270 20,56	SEG. MAL PASO		43,28
59,20	1,57	 271 18,99			41,71




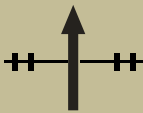


EL PUENTE		DISTANCE		DAY	1
ENTRADA A SANTA ROSA		Km:457,89		SECTION	3
SPECIAL STAGE		KM. 78,19		RECORD	TIME ALLOWED
EL MIRADOR - SANTA ROSA DE LA MINA					min. <b>02:00</b>
DISTANCE		DIRECTION	INFORMATION	DISTANCE REGRESS	
TOTAL	PARCIAL				
59,50	0,30	 272 18,69	MAL PASO LARGO !!!		41,41
61,99	2,49	 273 16,20	MAL PASO LARGO !!!		38,92
63,14	1,15	 274 15,05	MAL PASO LARGO !!!		37,77
64,65	1,51	 275 13,54	QUEBRADO POR IZQ. SEG. MAL PASO LARGO		36,26
65,16	0,51	 276 13,03	RETORNO EN U		35,75
65,26	0,10	 277 12,93	PUENTE CEMENTO LARGO CON BARANDA !!!		35,65

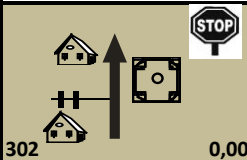
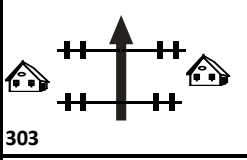
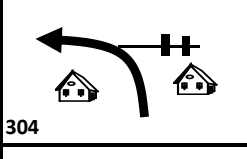

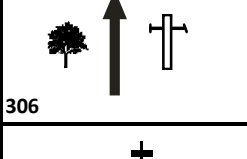





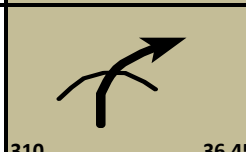
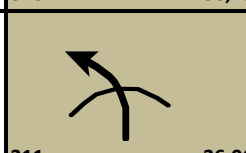
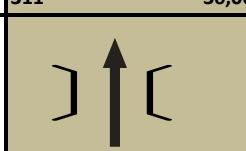
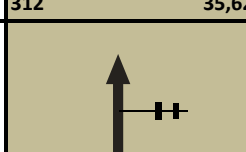
EL PUENTE		DISTANCE		DAY	1
ENTRADA A SANTA ROSA		Km:457,89		SECTION	3
SPECIAL STAGE		KM. 78,19		RECORD	TIME ALLOWED
EL MIRADOR - SANTA ROSA DE LA MINA					min. <b>02:00</b>
DISTANCE		DIRECTION	INFORMATION	DISTANCE REGRESS	
TOTAL	PARCIAL				
66,89	1,63	 278 11,30			34,02
67,00	0,11	 279 11,19			33,91
67,14	0,14	 280 11,05	BAJA MAL PASO !!		33,77
67,65	0,51	 281 10,54	BAJA MAL PASO !! QUEBRADO		33,26
67,78	0,13	 282 10,41	BAJA MAL PASO !! QUEBRADO		33,13
68,44	0,66	 283 9,75	MAL PASO		32,47



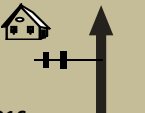

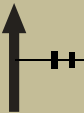

EL PUENTE		DISTANCE		DAY	
ENTRADA A SANTA ROSA		Km:457,89		SECTION 3	
SPECIAL STAGE		KM. 78,19		RECORD	
EL MIRADOR - SANTA ROSA DE LA MINA				TIME ALLOWED	
				min. 02:00	
DISTANCE		DIRECTION		INFORMATION	
TOTAL	PARCIAL			DISTANCE REGRESS	
68,71	0,27	284	9,48	BADEN SEG. MAL PASO LARGO	32,20
69,24	0,53	285	8,95	SALTO	31,67
69,78	0,54	286	8,41	NO SE VE SEGUIDO MAL PASO LARGO !!	31,13
71,23	1,45	287	6,96	MAL PASO LARGO !!!	29,68
71,79	0,56	288	6,40		29,12
71,98	0,19	289	6,21	BADEN Y SALTO	28,93

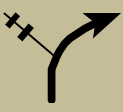
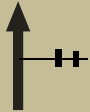
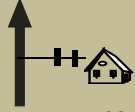
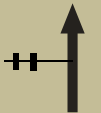


EL PUENTE		DISTANCE		DAY	1
ENTRADA A SANTA ROSA		Km:457,89		SECTION	3
SPECIAL STAGE <b>KM. 78,19</b>		RECORD		TIME ALLOWED	
EL MIRADOR - SANTA ROSA DE LA MINA				min. <b>02:00</b>	
DISTANCE		DIRECTION	INFORMATION	DISTANCE REGRESS	
TOTAL	PARCIAL				
72,81	0,83	 290 5,38			28,10
73,59	0,78	 291 4,60	PUENTE Y MAL PASO !!		27,32
73,79	0,20	 292 4,40	NO SE VE SEGUIDO MAL PASO LARGO !!		27,12
74,27	0,48	 293 3,92	BADEN !!		26,64
75,10	0,83	 294 3,09	MAL PASO QUEBRADO !!!		25,81
75,58	0,48	 295 2,61	BAJA MAL PASO LARGO !!!		25,33

EL PUENTE		DISTANCE		DAY	1
ENTRADA A SANTA ROSA		Km:457,89		SECTION	3
SPECIAL STAGE		KM. 78,19		RECORD	TIME ALLOWED
EL MIRADOR - SANTA ROSA DE LA MINA					min. <b>02:00</b>
DISTANCE		DIRECTION	INFORMATION	DISTANCE REGRESS	
TOTAL	PARCIAL				
76,70	1,12	 296 1,49	SALTO		24,21
77,06	0,36	 297 1,13	BAJA		23,85
77,44	0,38	 298 0,75			23,47
77,66	0,22	 299 0,53			23,25
77,74	0,08	 300 0,45			23,17
77,80	0,06	 301 0,39	SALTO !!		23,11

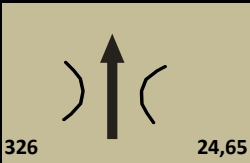
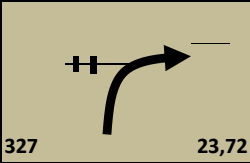

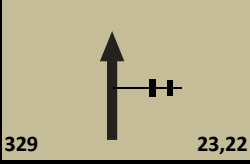
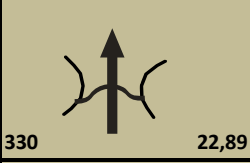
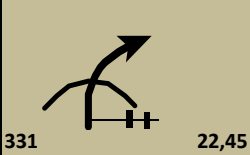
EL PUENTE		DISTANCE		DAY	1
ENTRADA A SANTA ROSA		Km:457,89		SECTION	3
SPECIAL STAGE		KM. 78,19		RECORD	TIME ALLOWED
EL MIRADOR - SANTA ROSA DE LA MINA					min. <b>02:00</b>
DISTANCE		DIRECTION	INFORMATION	DISTANCE REGRESS	
TOTAL	PARCIAL				
78,19	0,39	 302 0,00	STOP 3 PLAZA DE YOTAU S16 10 35.4 W63 01 22.2		22,72
78,47	0,28	 303			22,44
78,67	0,20	 304	SUBE CARRETERA		22,24
86,80	8,13	 305	R.M. COM. MONEME		14,11
87,26	0,46	 306	R.M. ENT. COM. MERCEDITA		13,65
100,91	13,65	 307	BAJA DE LA CARRETERA		0,00



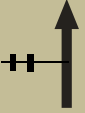


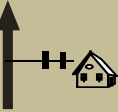
ENTRADA A SANTA ROSA		DISTANCE		DAY	1
ASENCION DE GUARAYOS		Km:457,89		SECTION	4
SPECIAL STAGE		KM. 38,21		RECORD	TIME ALLOWED
ENT. SANTA ROSA - GUARAYOS					min. 00:50
DISTANCE		DIRECTION	INFORMATION	DISTANCE REGRESS	
TOTAL	PARCIAL				
0,00	0,00	 308 38,21	LPE 4 ARBOL DER. S16 00 19.1 W63 06 43.5		38,94
1,24	1,24	 309 36,97	SALTO		37,70
1,76	0,52	 310 36,45			37,18
2,15	0,39	 311 36,06	SALTO !!		36,79
2,59	0,44	 312 35,62	SALTO !! PUENTE CEMENTO SIN BARANDA		36,35
3,92	1,33	 313 34,29			35,02







ENTRADA A SANTA ROSA		DISTANCE		DAY	1
ASENCION DE GUARAYOS		Km:457,89		SECTION	4
SPECIAL STAGE		KM. 38,21		RECORD	TIME ALLOWED
ENT. SANTA ROSA - GUARAYOS					min. 00:50
DISTANCE		DIRECTION	INFORMATION	DISTANCE REGRESS	
TOTAL	PARCIAL				
5,61	1,69	 314 32,60	SALTO		33,33
5,90	0,29	 315 32,31	SALTO !!		33,04
6,08	0,18	 316 32,13			32,86
6,89	0,81	 317 31,32	SALTO SEG. MAL PASO		32,05
9,02	2,13	 318 29,19			29,92
9,14	0,12	 319 29,07			29,80







<b>ENTRADA A SANTA ROSA</b>		DISTANCE		DAY	<b>1</b>
<b>ASENCION DE GUARAYOS</b>		Km:457,89		SECTION	<b>4</b>
SPECIAL STAGE <b>KM. 38,21</b>		RECORD		TIME ALLOWED	
ENT. SANTA ROSA - GUARAYOS				min. <b>00:50</b>	
DISTANCE		DIRECTION	INFORMATION	DISTANCE REGRESS	
TOTAL	PARCIAL				
<b>9,77</b>	<b>0,63</b>	 320 28,44			<b>29,17</b>
<b>10,34</b>	<b>0,57</b>	 321 27,87	SEG. MAL PASO !!		<b>28,60</b>
<b>11,28</b>	<b>0,94</b>	 322 26,93			<b>27,66</b>
<b>11,61</b>	<b>0,33</b>	 323 26,60			<b>27,33</b>
<b>12,34</b>	<b>0,73</b>	 324 25,87	TERRAPLEN ANGOSTO SEG. MAL PASO !!!		<b>26,60</b>
<b>13,11</b>	<b>0,77</b>	 325 25,10			<b>25,83</b>

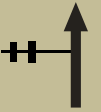
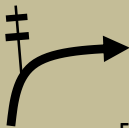

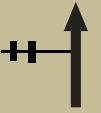




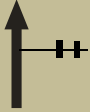


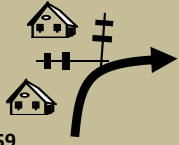
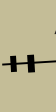

ENTRADA A SANTA ROSA		DISTANCE		DAY	1
ASENCION DE GUARAYOS		Km:457,89		SECTION	4
SPECIAL STAGE		KM. 38,21		RECORD	TIME ALLOWED
ENT. SANTA ROSA - GUARAYOS					min. 00:50
DISTANCE		DIRECTION	INFORMATION	DISTANCE REGRESS	
TOTAL	PARCIAL				
13,56	0,45		ANGOSTO		25,38
14,49	0,93				24,45
14,64	0,15		SALTO		24,30
14,99	0,35				23,95
15,32	0,33		PUENTE LOMO		23,62
15,76	0,44				23,18


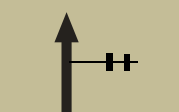
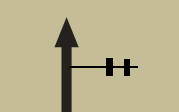



ENTRADA A SANTA ROSA		DISTANCE		DAY	1
ASENCION DE GUARAYOS		Km:457,89		SECTION	4
SPECIAL STAGE		KM. 38,21		RECORD	TIME ALLOWED
ENT. SANTA ROSA - GUARAYOS					min. 00:50
DISTANCE		DIRECTION	INFORMATION	DISTANCE REGRESS	
TOTAL	PARCIAL				
16,36	0,60	 332 21,85	SALTO		22,58
17,69	1,33	 333 20,52			21,25
17,84	0,15	 334 20,37			21,10
18,97	1,13	 335 19,24	SALTO		19,97
19,60	0,63	 336 18,61	SALTO !! COM 4 DE AGOSTO		19,34
19,90	0,30	 337 18,31	PROP. DER.		19,04

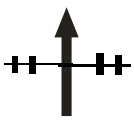
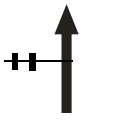
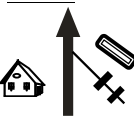
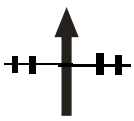
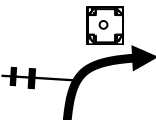
ENTRADA A SANTA ROSA		DISTANCE		DAY	1
ASENCION DE GUARAYOS		Km:457,89		SECTION	4
SPECIAL STAGE		KM. 38,21		RECORD	TIME ALLOWED
ENT. SANTA ROSA - GUARAYOS					min. 00:50
DISTANCE		DIRECTION	INFORMATION	DISTANCE REGRESS	
TOTAL	PARCIAL				
21,87	1,97	 338 16,34	SALTO		17,07
22,63	0,76	 339 15,58			16,31
23,95	1,32	 340 14,26	ARBOL ALTO		14,99
24,48	0,53	 341 13,73	SALTO !!		14,46
24,62	0,14	 342 13,59	SALTO		14,32
26,05	1,43	 343 12,16	MAL PASO		12,89

ENTRADA A SANTA ROSA		DISTANCE		DAY	1
ASENCION DE GUARAYOS		Km:457,89		SECTION	4
SPECIAL STAGE		KM. 38,21		RECORD	TIME ALLOWED
ENT. SANTA ROSA - GUARAYOS					min. 00:50
DISTANCE		DIRECTION	INFORMATION	DISTANCE REGRESS	
TOTAL	PARCIAL				
26,56	0,51	 344 11,65	SALTO		12,38
27,49	0,93	 345 10,72	SALTO		11,45
27,69	0,20	 346 10,52	SALTO		11,25
28,44	0,75	 347 9,77	BADEN		10,50
30,64	2,20	 348 7,57	ARBOL GRANDE DE MANGA		8,30
31,79	1,15	 349 6,42	TINGLADO IZQ.		7,15

ENTRADA A SANTA ROSA		DISTANCE		DAY	1
ASENCION DE GUARAYOS		Km:457,89		SECTION	4
SPECIAL STAGE		KM. 38,21		RECORD	TIME ALLOWED
ENT. SANTA ROSA - GUARAYOS					min. 00:50
DISTANCE		DIRECTION	INFORMATION	DISTANCE REGRESS	
TOTAL	PARCIAL				
33,01	1,22	 350 5,20			5,93
33,12	0,11	 351 5,09	ENTRA CAMINO TERRAPLEN ANGOSTO		5,82
33,44	0,32	 352 4,77	MAL PASO		5,50
33,62	0,18	 353 4,59			5,32
33,74	0,12	 354 4,47	PUENTE !!! SAPOCO VIEJO		5,20
33,81	0,07	 355 4,40	RIO SAPOCO		5,13

ENTRADA A SANTA ROSA		DISTANCE		DAY	1
ASENCION DE GUARAYOS		Km:457,89		SECTION	4
SPECIAL STAGE		KM. 38,21		RECORD	TIME ALLOWED
ENT. SANTA ROSA - GUARAYOS					min. 00:50
DISTANCE		DIRECTION	INFORMATION	DISTANCE REGRESS	
TOTAL	PARCIAL				
35,32	1,51	 356 2,89	LA TEJERIA		3,62
35,96	0,64	 357 2,25			2,98
36,18	0,22	 358 2,03	HUECO DER.		2,76
36,52	0,34	 359 1,69	ARCO ENTRADA EL PORTAL		2,42
36,67	0,15	 360 1,54			2,27
36,78	0,11	 361 1,43			2,16

ENTRADA A SANTA ROSA		DISTANCE		DAY	1
ASENCION DE GUARAYOS		Km:457,89		SECTION	4
SPECIAL STAGE <b>KM. 38,21</b>			RECORD	TIME ALLOWED	
ENT. SANTA ROSA - GUARAYOS				min. <b>00:50</b>	
DISTANCE		DIRECTION	INFORMATION	DISTANCE REGRESS	
TOTAL	PARCIAL				
36,87	0,09	 362 1,34		2,07	
37,66	0,79	 363 0,55		1,28	
37,74	0,08	 364 0,47		1,20	
37,82	0,08	 365 0,39	UNIDAD EDUCATIVA SAN GREGORIO	1,12	
37,96	0,14	 366 0,25		0,98	
38,18	0,22	 367 0,03	STOP 4 COLEGIO CRISTO REY S15 54 21.8 W63 11 08.1	0,76	

ENTRADA A SANTA ROSA		DISTANCE		DAY	1
ASENCION DE GUARAYOS		Km:457,89		SECTION	4
SPECIAL STAGE		KM. 38,21		RECORD	TIME ALLOWED
ENT. SANTA ROSA - GUARAYOS					min. 00:50
DISTANCE		DIRECTION	INFORMATION	DISTANCE REGRESS	
TOTAL	PARCIAL				
38,30	0,12	 368			0,64
38,41	0,11	 369			0,53
38,51	0,10	 370	PAVIMENTO DOBLE VIAS		0,43
38,83	0,32	 371			0,11
38,94	0,11	 372	PLAZA ASENCION DE GUARAYOS		0,00



\_\_\_\_\_

\_\_\_\_\_

\_\_\_\_\_

\_\_\_\_\_

\_\_\_\_\_

\_\_\_\_\_

\_\_\_\_\_

\_\_\_\_\_







































































































